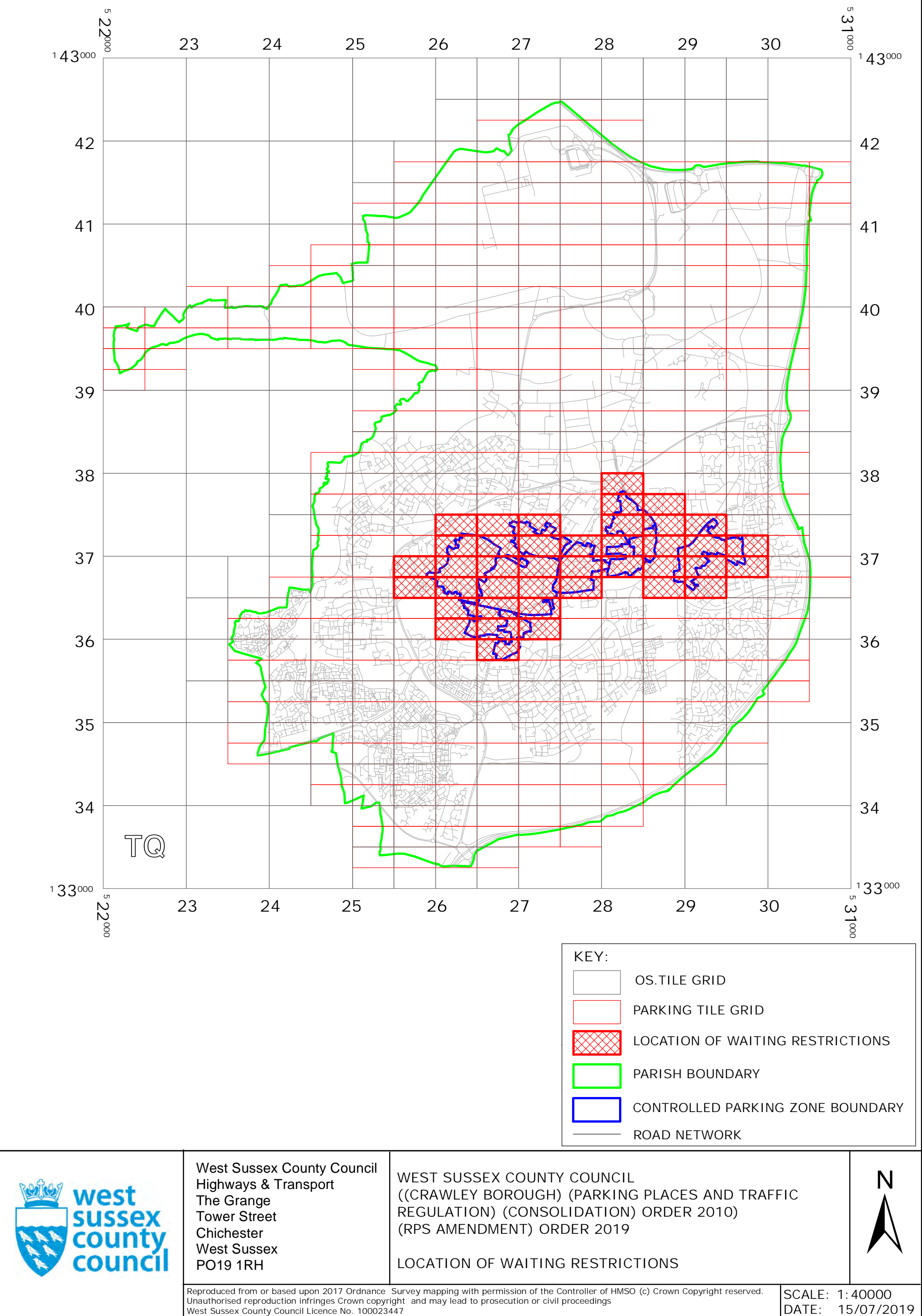


WEST SUSSEX COUNTY COUNCIL  
((CRAWLEY BOROUGH) (PARKING PLACES AND TRAFFIC REGULATION)  
(CONSOLIDATION) ORDER 2010)  
(RPS AMENDMENT) ORDER 2019



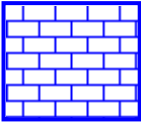





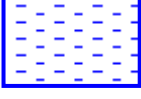
CRAWLEY: LOCATION OF WAITING RESTRICTIONS


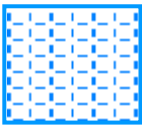



Key for Waiting Restrictions



All areas over which the provision of the orders apply are defined by the shaded areas as shown on the following plans plus a contiguous area not indicated on the plans of verge and/or footway between the carriageway edge and the highway boundary. The plans in this schedule are based upon grid references of the Ordnance Survey National Grid defined by the OSGB 36 triangulation.

Prohibition of waiting at any time

100		z_circle	No waiting, loading and unloading at any time
101		check	No waiting at any time
103		brick 1	No waiting 7.00am-7.00pm any day
104		circle 3	No waiting Midday-1.00pm any day
105		smallwave2	No waiting 8.00am-6.00pm any day
107		pat020	No waiting 8.00am-6.00pm Mon-Sat
112		dot5	No waiting 8.00am-6.00pm Mon-Fri
113		pat062	No waiting 8.00am-5.00pm Mon-Fri
116		pat064	No waiting 10.00am-11.00am, 2.00pm-3.00pm Mon-Fri

119		tic2	No waiting 2.00pm-3.00pm Mon-Fri
154		pat020	No waiting 8.00am-6.00pm Mon-Sat except bank holidays
158		pat 046	No waiting 9.00am-5.00pm Mon-Sat except bank holidays
161		pat063	No waiting 9:00am-5:00pm Mon-Fri except bank holidays
171		circle4	No waiting 8.00am-10.00am Mon-Sat except bank holidays


Prohibition of loading

219		usgs504	No waiting at any time, No loading and unloading 10.00am-4.00pm any day
225		usgs401	No waiting at any time, No loading and unloading 10.30am-4.00pm Mon-Sat


Charged on-street parking

309		tic2	Pay and Display up to 1hr No return within 1hr 9.00am-5.00pm Mon-Sat
322		pat055	Pay and Display up to 3hrs 7.00am-6.00pm any day







Shared Residents Parking & Charged On-street Parking

419		pat079	Pay and Display and Residents' and Visitors' permit holders 9.00am-5.00pm Mon-Sat except bank holidays
-----	---	--------	--


Residents Parking

512		usgs503	Residents' and Visitors' permit holders only 9.00am-5.00pm Mon-Sat except bank holidays
516		usgs721	Residents' and Visitors' permit holders only 9.00am-5.00pm Mon-Fri except bank holidays
523		usgs725	Permit holders only 9.00am-5.00pm Mon-Sat except bank holidays
524		usgs723	Permit holders only 9.00am-5.00pm Mon-Fri except bank holidays
527		gravel	Permit holders only at any time






Shared Residents Parking & Free Limited Waiting

610		pat063	Residents' and Visitors' permit holders and Limited waiting for 1hr No return within 1hr for non-permit holders 9.00am-5.00pm Mon-Sat except bank holidays
614		pat019	Residents' and Visitors' permit holders and Limited waiting for 2hrs No return within 2hrs for non-permit holders 9.00am-5.00pm Mon-Sat except bank holidays
615		scale1	Residents' and Visitors' permit holders and Limited waiting for 4hrs No return within 2hrs for non-permit holders 9.00am-5.00pm Mon-Sat except bank holidays
622		pat020	Residents' and Visitors' permit holders and Limited waiting for 2hrs No return within 1hr for non-permit holders 9.00am-5.00pm Mon-Sat except bank holidays
623		pat038	Residents' and Visitors' permit holders and Limited waiting for 2hrs No return within 2hrs for non-permit holders 9.00am-5.00pm Mon-Fri except bank holidays
624		pat062	Residents' and Visitors' permit holders and Limited waiting for 20mins No return within 20mins for non-permit holders 9.00am-5.00pm Mon-Sat except bank holidays













625		pat046	Residents' and Visitors' permit holders and Limited waiting for 4hrs No return within 2hrs for non-permit holders 9.00am-5.00pm Mon-Fri except bank holidays
-----	---	--------	--

Free Limited Waiting




707		pat020	Waiting limited to 1hr No return within 1hr 9.00am-5.00pm Mon–Sat
712		pat062	Waiting limited to 2hrs No return within 2hrs 8.00am-6.00pm Mon–Sat
731		usgs717	Waiting limited to 2hrs No return within 2hrs 8.00am-6.00pm Mon–Fri
740		usgs401	Waiting limited to 2hrs No return within 2hrs 9.00am-5.00pm Mon-Sat except bank holidays
761		sand3	Waiting limited to 45mins No return within 40mins 8.00am-6.00pm Mon-Sat except bank holidays

Specified Vehicles


802		pat038	Disabled persons vehicles 9.00am-5.00pm Mon-Sat
810		usgs503	Loading bay-Goods vehicles only at any time
814		brick1	Loading bay-Any vehicle at any time

830		check	Disabled persons vehicles at any time
844		usgs721	No stopping at any time except taxis
845		usgs602	No waiting at any time except taxis
849		usgs723	Motor cycles only 9.00am-5.00pm Mon-Sat
854		usgs617	No waiting at any time except taxis Midnight-3.00am
880		usgs617	Loading bay-Any vehicle at any time Loading limited to 40mins No return within 40mins
893		usgs601	No stopping except taxis 10.00pm-6.00am any day Loading bay-Goods vehicles only 6.00am-10.00am

Clearways

1100		usgs503	School Keep Clear-No stopping at any time
1102		pat062	24hr Rural Clearway
1104		usgs620	Bus stop clearway 7.00am-7.00pm any day

1106



rice1

School Keep Clear No stopping 8.00am-6.00pm Mon-Fri

**WEST SUSSEX COUNTY COUNCIL**  
**((CRAWLEY BOROUGH) (PARKING PLACES AND TRAFFIC REGULATION)**  
**(CONSOLIDATION) ORDER 2010)**  
**(RPS AMENDMENT) ORDER 2019**

West Sussex County Council in exercise of their powers under Sections 1 (1) 2 (1) and (2), 4 (2), 45, 46, 49 and 53 and Part IV of Schedule 9 of the Road Traffic Regulation Act 1984 "the Act" as amended and of all other enabling powers and after consultation with the chief officer of police in accordance with Part III of Schedule 9 to the Act hereby make the following Order:-

1. This Order shall come into operation on the 15<sup>th</sup> day of July 2019 and may be cited as "West Sussex County Council ((Crawley Borough) (Parking Places and Traffic Regulation) (Consolidation) Order 2010) (RPS Amendment) Order 2019."
2. The "West Sussex County Council (Crawley Borough) (Parking Places and Traffic Regulation) (Consolidation) Order 2010" is hereby amended by the deletion from it of the plans specified in the First Schedule to this Order, the substitution of the plans attached in the Second Schedule to this Order and and by the replacement of the Third Schedule of the 2010 Order, titled List of Streets and parts of streets within the Controlled Parking Zone(s), Crawley CPZ, with the Third Schedule to this Order

**FIRST SCHEDULE**  
**Plans to be deleted**

TQ2536NEN (Sheet Issue No.1)  
TQ2536NES (Sheet Issue No.1)  
TQ2635NEN (Sheet Issue No. 2)  
TQ2636NEN (Sheet Issue No. 4)  
TQ2636NES (Sheet Issue No. 4)  
TQ2636NWN (Sheet Issue No. 3)  
TQ2636NWS (Sheet Issue No. 4)  
TQ2636SEN (Sheet Issue No. 4)  
TQ2636SES (Sheet Issue No. 2)  
TQ2636SWN (Sheet Issue No. 4)  
TQ2636SWS (Sheet Issue No. 1)  
TQ2637SEN (Sheet Issue No. 2)  
TQ2637SES (Sheet Issue No. 3)  
TQ2637SWN (Sheet Issue No. 1)  
TQ2637SWS (Sheet Issue No. 3)  
TQ2736NEN (Sheet Issue No. 5)  
TQ2736NES (Sheet Issue No. 5)  
TQ2736NWN (Sheet Issue No. 3)  
TQ2736NWS (Sheet Issue No. 3)  
TQ2736SWN (Sheet Issue No. 3)  
TQ2736SWS (Sheet Issue No. 1)  
TQ2737SES (Sheet Issue No. 3)  
TQ2737SWN (Sheet Issue No. 8)  
TQ2737SWS (Sheet Issue No. 1)  
TQ2836NEN (Sheet Issue No. 6)  
TQ2836NES (Sheet Issue No. 7)  
TQ2836NWN (Sheet Issue No. 5)  
TQ2837NES (Sheet Issue No. 6)  
TQ2837NWN (Sheet Issue No. 3)  
TQ2837NWS (Sheet Issue No. 2)  
TQ2837SEN (Sheet Issue No. 5)  
TQ2837SES (Sheet Issue No. 4)  
TQ2837SWN (Sheet Issue No. 4)  
TQ2837SWS (Sheet Issue No. 6)

TQ2936NEN (Sheet Issue No. 6)  
TQ2936NWN (Sheet Issue No. 5)  
TQ2936NWS (Sheet Issue No. 4)  
TQ2937SES (Sheet Issue No. 3)  
TQ2937SWN (Sheet Issue No. 7)  
TQ2937SWS (Sheet Issue No. 4)

**SECOND SCHEDULE**  
**Plans to be substituted**  
**(as attached)**

TQ2536NEN (Sheet Issue No.2)  
TQ2536NES (Sheet Issue No.2)  
TQ2635NEN (Sheet Issue No. 3)  
TQ2636NEN (Sheet Issue No. 5)  
TQ2636NES (Sheet Issue No. 5)  
TQ2636NWN (Sheet Issue No. 4)  
TQ2636NWS (Sheet Issue No. 5)  
TQ2636SEN (Sheet Issue No. 5)  
TQ2636SES (Sheet Issue No. 3)  
TQ2636SWN (Sheet Issue No. 5)  
TQ2636SWS (Sheet Issue No. 2)  
TQ2637SEN (Sheet Issue No. 3)  
TQ2637SES (Sheet Issue No. 4)  
TQ2637SWN (Sheet Issue No. 2)  
TQ2637SWS (Sheet Issue No. 4)  
TQ2736NEN (Sheet Issue No. 6)  
TQ2736NES (Sheet Issue No. 6)  
TQ2736NWN (Sheet Issue No. 4)  
TQ2736NWS (Sheet Issue No. 4)  
TQ2736SWN (Sheet Issue No. 4)  
TQ2736SWS (Sheet Issue No. 2)  
TQ2737SES (Sheet Issue No. 4)  
TQ2737SWN (Sheet Issue No. 9)  
TQ2737SWS (Sheet Issue No. 2)  
TQ2836NEN (Sheet Issue No. 7)  
TQ2836NES (Sheet Issue No. 8)  
TQ2836NWN (Sheet Issue No. 6)  
TQ2837NES (Sheet Issue No. 7)  
TQ2837NWN (Sheet Issue No. 4)  
TQ2837NWS (Sheet Issue No. 3)  
TQ2837SEN (Sheet Issue No. 6)  
TQ2837SES (Sheet Issue No. 5)  
TQ2837SWN (Sheet Issue No. 5)  
TQ2837SWS (Sheet Issue No. 7)  
TQ2936NEN (Sheet Issue No. 7)  
TQ2936NWN (Sheet Issue No. 6)  
TQ2936NWS (Sheet Issue No. 5)  
TQ2937SES (Sheet Issue No. 4)  
TQ2937SWN (Sheet Issue No. 8)  
TQ2937SWS (Sheet Issue No. 5)

**THIRD SCHEDULE**  
**Lists of streets and parts of streets within the Controlled Parking Zone(s)**  
**Crawley CPZ**

**Zone A**

Alpha Road  
Buckmans Road  
Crabtree Road  
Church Street  
Ginhams Road – (Nos 1-7)  
Horsham Road – (odd Nos. 1-29 & even Nos 14-46)  
Ifield Road – (odd Nos 45-141 & even Nos. 36-120)  
Kites Close  
Leopold Road  
Little Crabtree  
Lodge Close  
Meadowlands  
Princess Road  
Prospect Place  
St Johns Road  
St Peters Road  
Smalls Mead  
Spencers Road  
Spurgeon Close  
Sunnymead  
Taylor Walk  
The Green  
The Grove  
The Link  
Town Barn Road  
Town Mead  
Victoria Mews  
Victoria Road  
West Green Drive

**Zone B**

Applefield  
Boundary Close  
Boundary Road  
Clappers Gate  
Cobbles Crescent  
Cross Path  
Glebe Close  
Kilnmead  
Kilnmead Close  
Marlow Court  
Northgate Parade  
Path Link  
Railey Road  
The Brook  
The Parade  
Vanners  
Woodfield Road – (odd Nos 15-47 & even Nos 6-52)  
Woolborough Close  
Woolborough Road

**Zone C**

Brookside  
Broomdashers Road  
Crawters Close  
Eastwood  
Friars Rookery  
Gales Drive – (odd Nos 1-87 & even Nos. 2-76)  
Mitchells Road  
Monksfield  
Priors Walk  
Ridgeside  
Rowan Close  
Three Bridges road – (odd Nos 47-97 & even Nos 90-146)



**Zone D**

Barley Close  
Beechside  
Brighton Road (No 52)  
Clitherow Gardens  
East Park  
Malthouse Road  
Oakhaven  
Southgate Road

**Zone E**

Brighton Road (odd Nos. 1-27 & even Nos 2-22)  
Denne Road  
Lyndhurst Close  
Oak Road  
Perryfield Road  
Spring Close  
Springfield Road  
Stonefield Close  
West Street

**Zone F**

Ash Road  
Coppice Walk  
Forge Lane  
Forge Road  
Gales Drive – (odd Nos 97-113 and even Nos 80-114)  
Grove Court  
Halland Close  
Holly Close  
Jubilee Walk  
Kimberley Road  
Laker Court  
North Road – (west side Nos 12-74 & east side Nos. 1A – 103)  
Pond Wood Road  
Rye Ash  
The Birches  
The Copse  
Three Bridges Road – (north side Nos. 123-213 & south side Nos 150-190A)  
Wassand Close  
West Way  
Woodend Close

**Zone F2**

Crabbet Road  
Hazelwick Road  
Kimberley Road  
Mill Road  
New Street  
Three Bridges Road - (north side 215-249 & south side Nos 192-196)

**Zone G**

Alicia Avenue  
Clive Way  
Crawley Lane  
Hastings Road  
Moat Walk  
Mount Close  
Pearson Road  
Pound Hill Parade – (Nos 12-19)  
Saunders Close  
St Barnabas Court  
St Nicholas Court  
Worth Park Avenue – (1, 1A, 2 & South Lodge & odd Nos. 15-29)  
Worth Road – (even Nos 42-88)

**Zone J**

Dyers Almshouses  
Northgate Road

THE COMMON SEAL of WEST SUSSEX  
COUNTY COUNCIL was hereto affixed

the NINTH day of JULY 2019  
in the presence of:



Authorised Signatory

)  
)  
)  
)  
) (L.S)  
)  
)  
)  
)



I HEREBY CERTIFY THIS TO  
BE A TRUE COPY OF THE  
ORIGINAL DOCUMENT

cy/08 DELEGATED AUTHORITY

  
.....  
Authorised Officer  
WEST SUSSEX COUNTY COUNCIL



West Sussex County Council  
Highways & Transport  
The Grange  
Tower Street  
Chichester  
West Sussex  
PO19 1RH

CRAWLEY BOROUGH: IFIELD AND  
WEST GREEN WARDS

WAITING RESTRICTIONS

Reproduced from or based upon 2019 Ordnance Survey mapping with permission of the Controller of HMSO (c) Crown Copyright reserved.  
Unauthorised reproduction infringes Crown copyright and may lead to prosecution or civil proceedings West Sussex County Council Licence No. 100018485

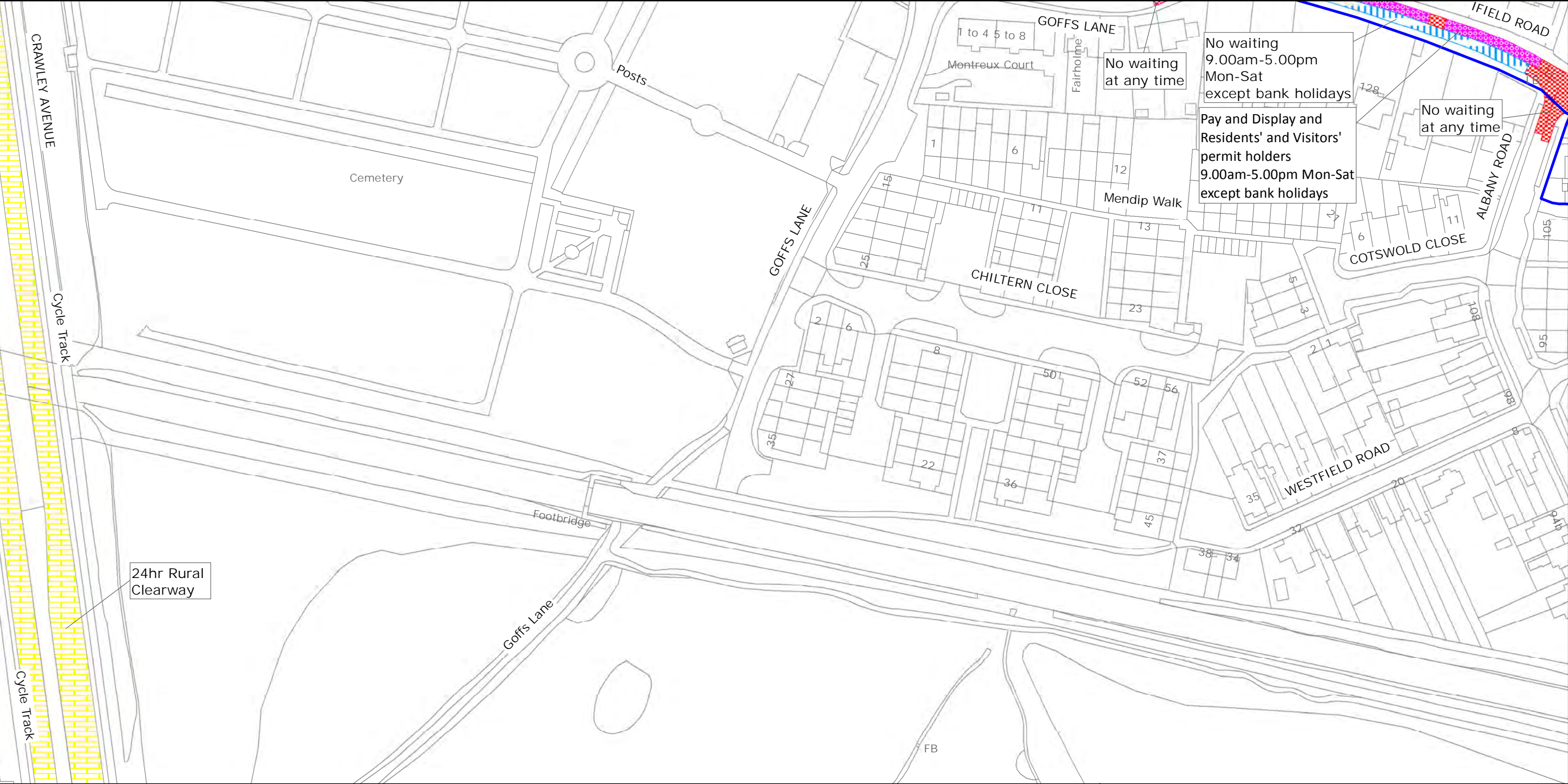
TILE REF NO:  
TQ2536NEN

SHEET ISSUE NO 2  
SHEET ACTIVE FROM - 15/07/2019



SCALE:  
1:1250  
at A3 size





West Sussex County Council  
Highways & Transport  
The Grange  
Tower Street  
Chichester  
West Sussex  
PO19 1RH

CRAWLEY BOROUGH: GOSSOPS GREEN, IFIELD,  
SOUTHGATE, AND  
WEST GREEN WARDS

WAITING RESTRICTIONS

Reproduced from or based upon 2019 Ordnance Survey mapping with permission of the Controller of HMSO (c) Crown Copyright reserved.  
Unauthorised reproduction infringes Crown copyright and may lead to prosecution or civil proceedings West Sussex County Council Licence No. 100018485

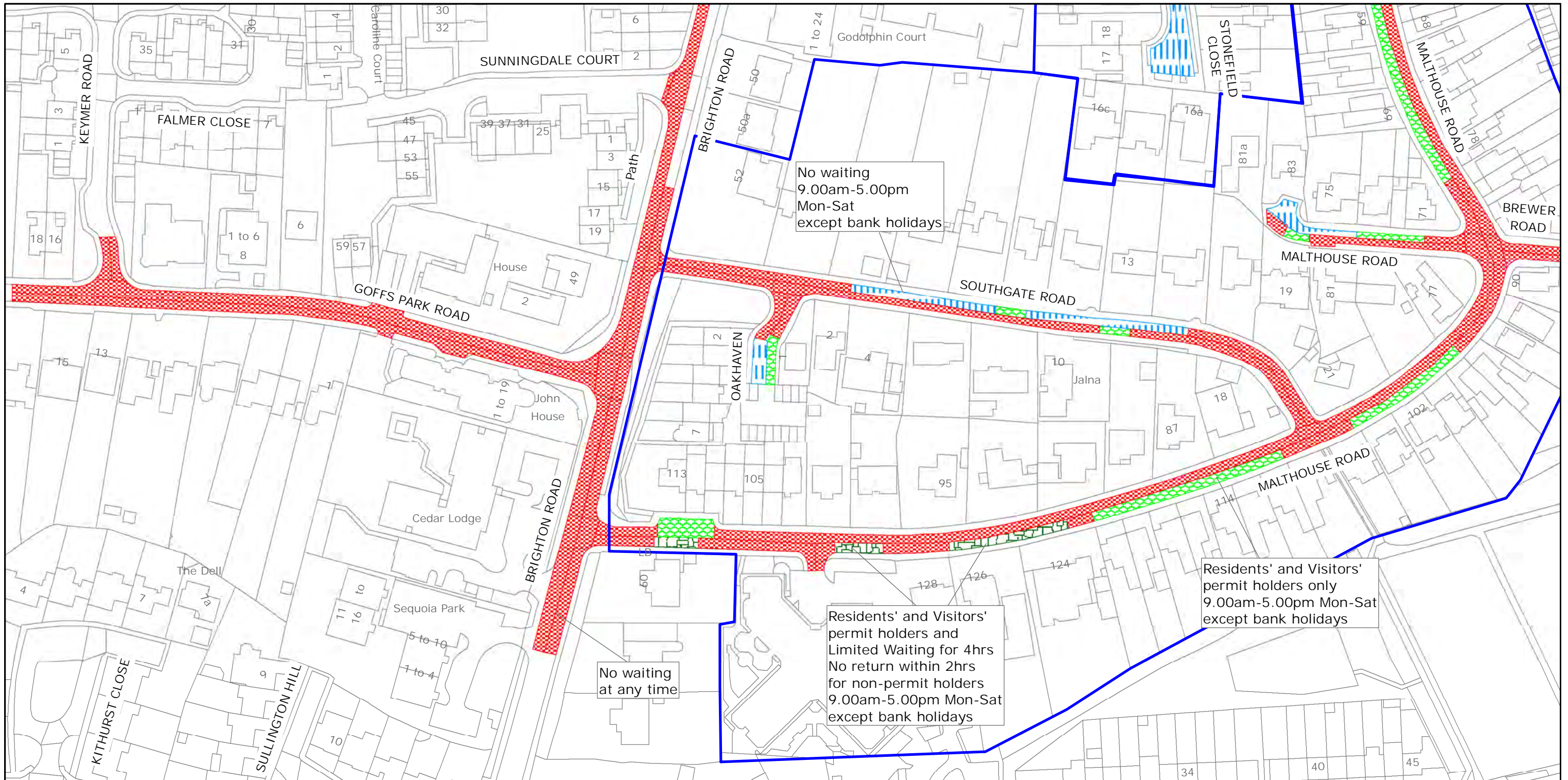
TILE REF NO:  
TQ2536NES

SHEET ISSUE NO 2  
SHEET ACTIVE FROM - 15/07/2019



SCALE:  
1:1250  
at A3 size





West Sussex County Council  
Highways & Transport  
The Grange  
Tower Street  
Chichester  
West Sussex  
PO19 1RH

CRAWLEY BOROUGH: SOUTHGATE WARD  
WAITING RESTRICTIONS

Reproduced from or based upon 2019 Ordnance Survey mapping with permission of the Controller of HMSO (c) Crown Copyright reserved.  
Unauthorised reproduction infringes Crown copyright and may lead to prosecution or civil proceedings West Sussex County Council Licence No. 100018485

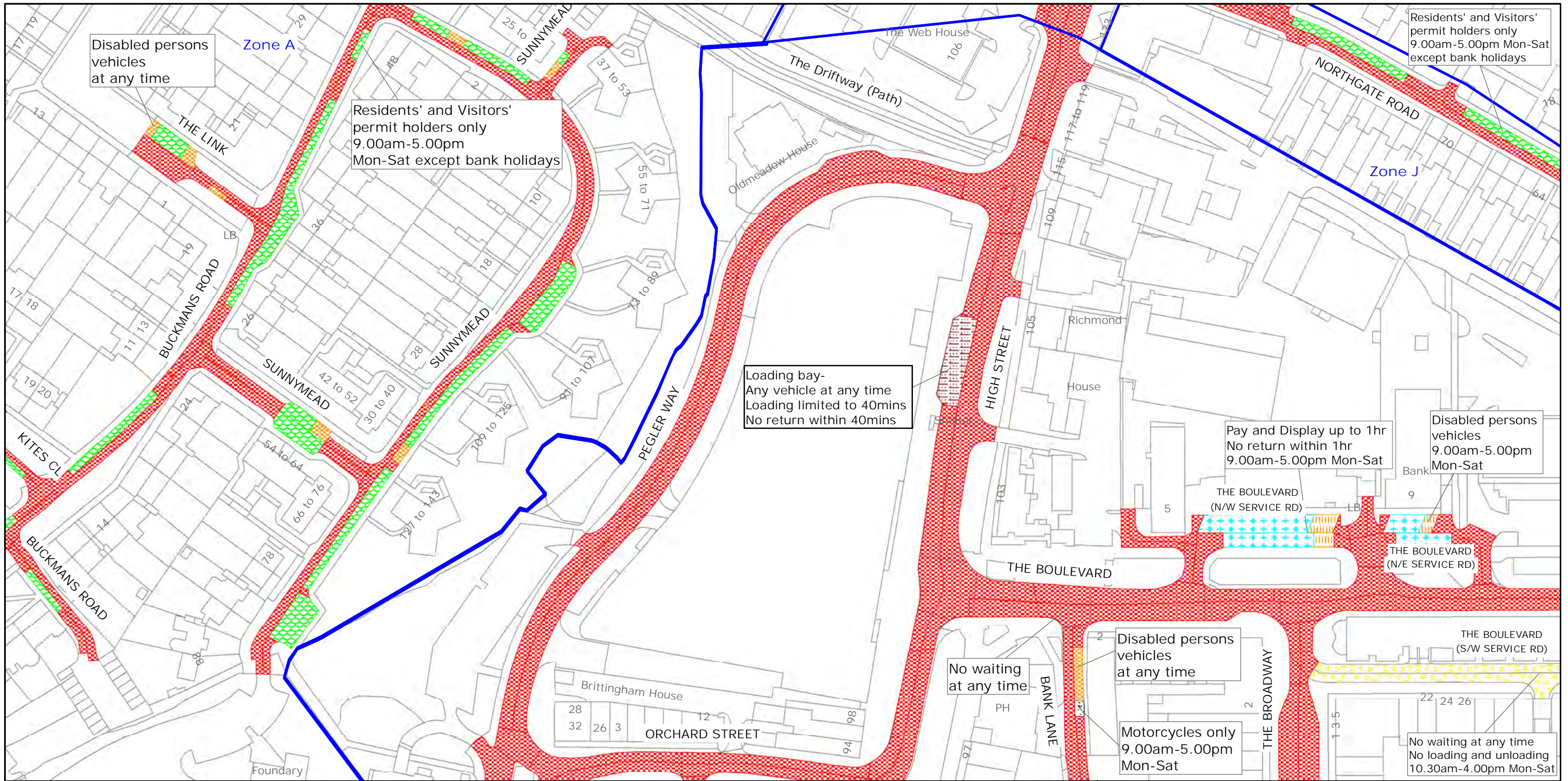
TILE REF NO:  
TQ2635NEN

SHEET ISSUE NO 3  
SHEET ACTIVE FROM - 15/07/2019



SCALE:  
1:1250  
at A3 size





West Sussex County Council  
Highways & Transport  
The Grange  
Tower Street  
Chichester  
West Sussex  
PO19 1RH

## CRAWLEY BOROUGH: NORTHGATE AND WEST GREEN WARDS

### WAITING RESTRICTIONS

Reproduced from or based upon 2019 Ordnance Survey mapping with permission of the Controller of HMSO (c) Crown Copyright reserved.  
Unauthorised reproduction infringes Crown copyright and may lead to prosecution or civil proceedings West Sussex County Council Licence No. 100018485

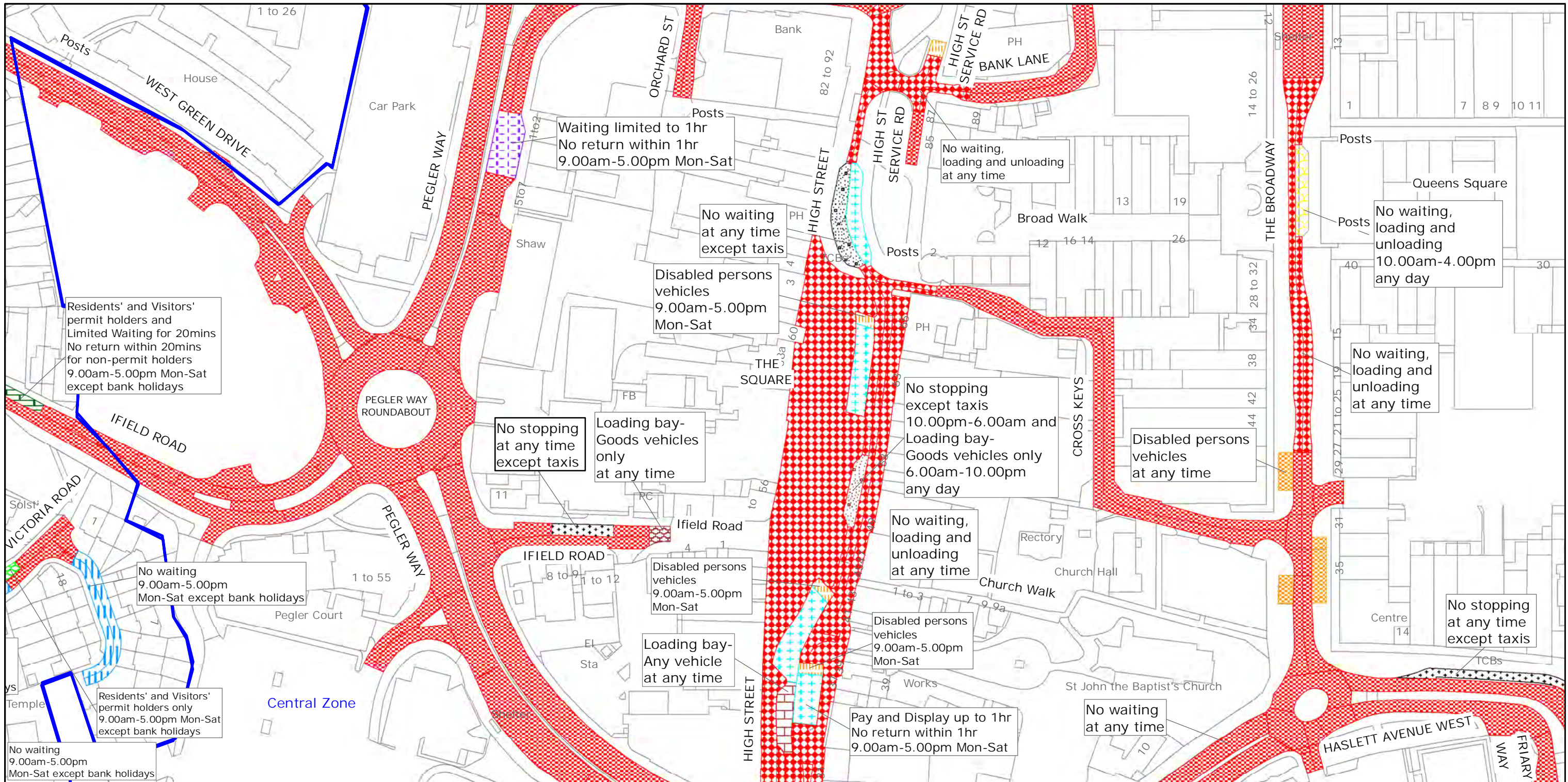
TILE REF NO:  
TQ2636NEN

SHEET ISSUE NO 5  
SHEET ACTIVE FROM - 15/07/2019



SCALE:  
1:1250  
at A3 size





West Sussex County Council  
Highways & Transport  
The Grange  
Tower Street  
Chichester  
West Sussex  
PO19 1RH

CRAWLEY BOROUGH: NORTHGATE AND  
WEST GREEN WARDS

WAITING RESTRICTIONS

Reproduced from or based upon 2019 Ordnance Survey mapping with permission of the Controller of HMSO (c) Crown Copyright reserved.  
Unauthorised reproduction infringes Crown copyright and may lead to prosecution or civil proceedings West Sussex County Council Licence No. 100018485

TILE REF NO:  
TQ2636NES

SHEET ISSUE NO 5  
SHEET ACTIVE FROM - 15/07/2019



SCALE:  
1:1250  
at A3 size

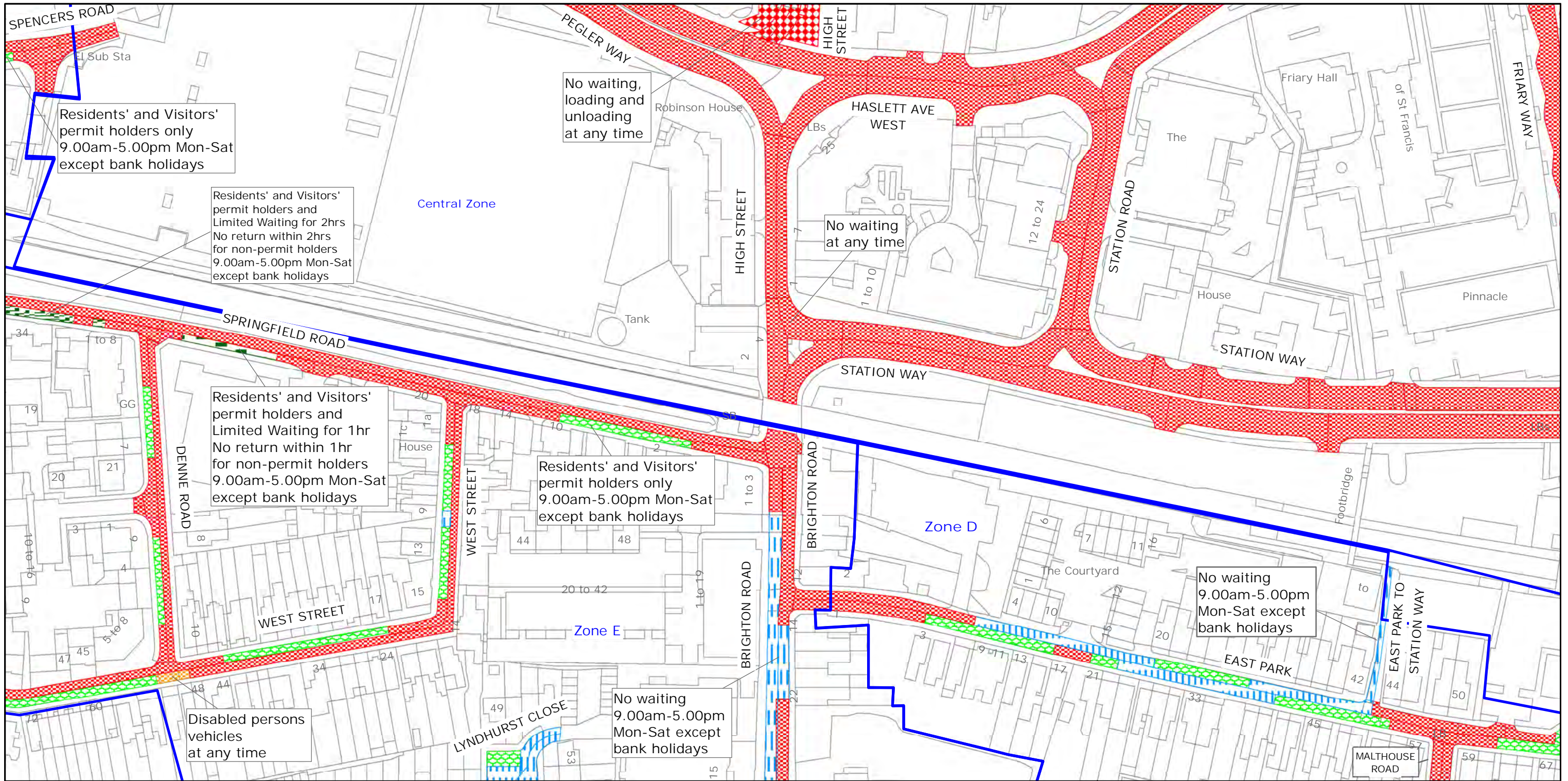












West Sussex County Council  
Highways & Transport  
The Grange  
Tower Street  
Chichester  
West Sussex  
PO19 1RH

# CRAWLEY BOROUGH: NORTHGATE, SOUTHGATE AND WEST GREEN WARDS

## WAITING RESTRICTIONS

Reproduced from or based upon 2019 Ordnance Survey mapping with permission of the Controller of HMSO (c) Crown Copyright reserved.  
Unauthorised reproduction infringes Crown copyright and may lead to prosecution or civil proceedings West Sussex County Council Licence No. 100018485

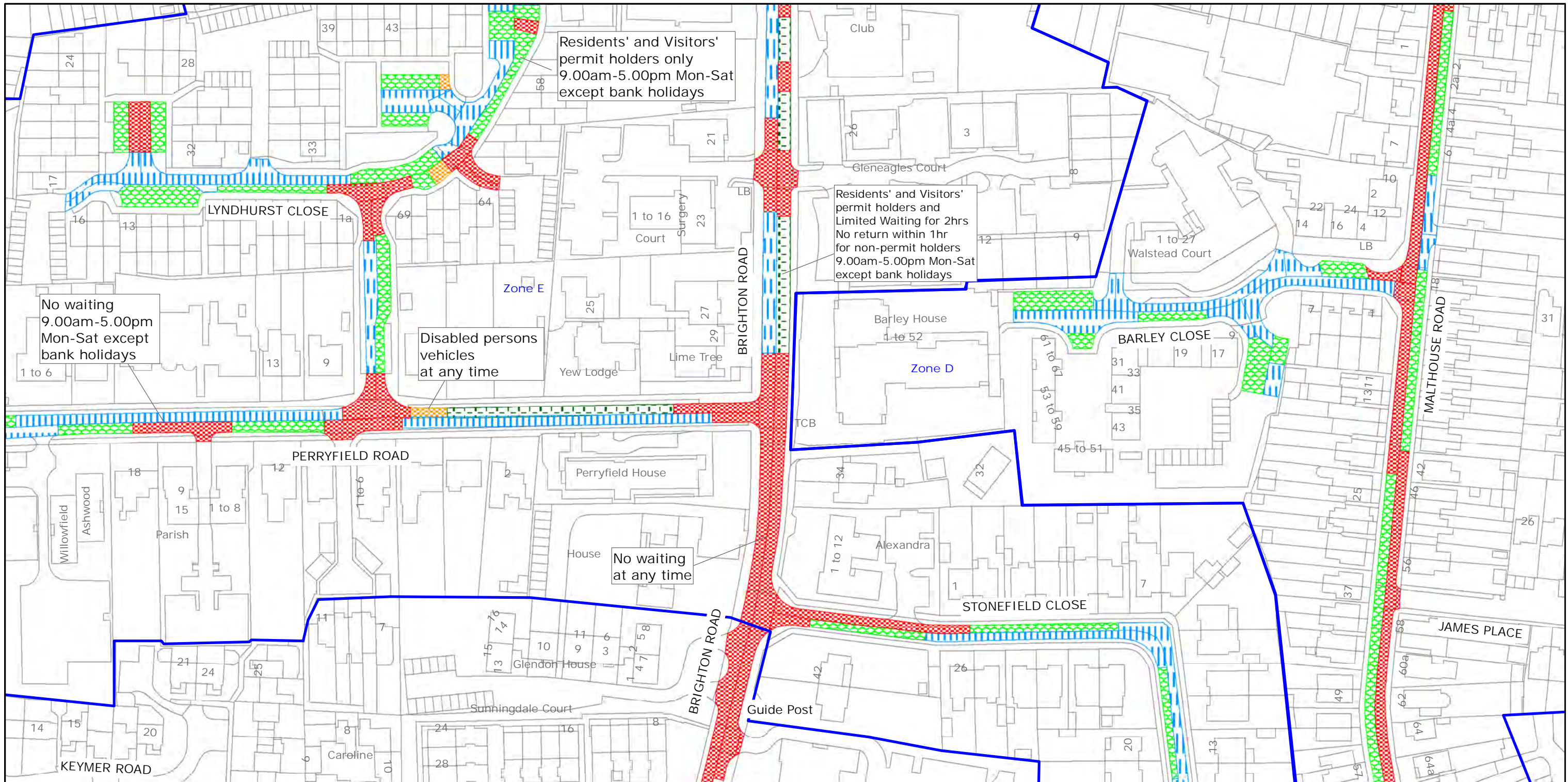
# TILE REF NO: TQ2636SEN

SHEET ISSUE NO 5  
SHEET ACTIVE FROM - 15/07/2019



SCALE:  
1:1250  
at A3 size





West Sussex County Council  
Highways & Transport  
The Grange  
Tower Street  
Chichester  
West Sussex  
PO19 1RH

## CRAWLEY BOROUGH: SOUTHGATE WARD

### WAITING RESTRICTIONS

Reproduced from or based upon 2019 Ordnance Survey mapping with permission of the Controller of HMSO (c) Crown Copyright reserved.  
Unauthorised reproduction infringes Crown copyright and may lead to prosecution or civil proceedings West Sussex County Council Licence No. 100018485

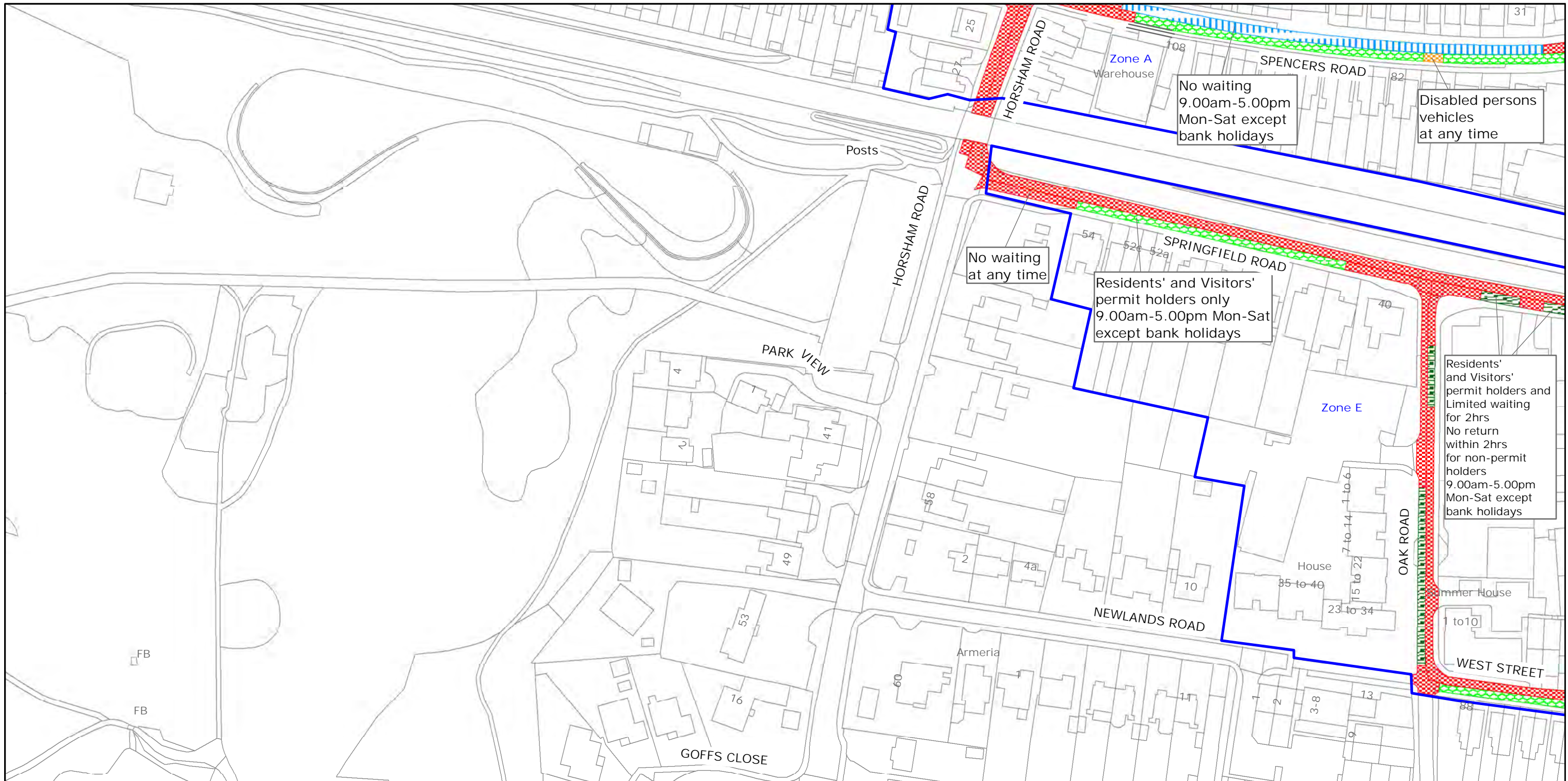
# TILE REF NO: TQ2636SES

SHEET ISSUE NO 3  
SHEET ACTIVE FROM - 15/07/2019



SCALE:  
1:1250  
at A3 size





West Sussex County Council  
Highways & Transport  
The Grange  
Tower Street  
Chichester  
West Sussex  
PO19 1RH

CRAWLEY BOROUGH: SOUTHGATE AND  
WEST GREEN WARDS

WAITING RESTRICTIONS

Reproduced from or based upon 2019 Ordnance Survey mapping with permission of the Controller of HMSO (c) Crown Copyright reserved.  
Unauthorised reproduction infringes Crown copyright and may lead to prosecution or civil proceedings West Sussex County Council Licence No. 100018485

TILE REF NO:  
TQ2636SWN

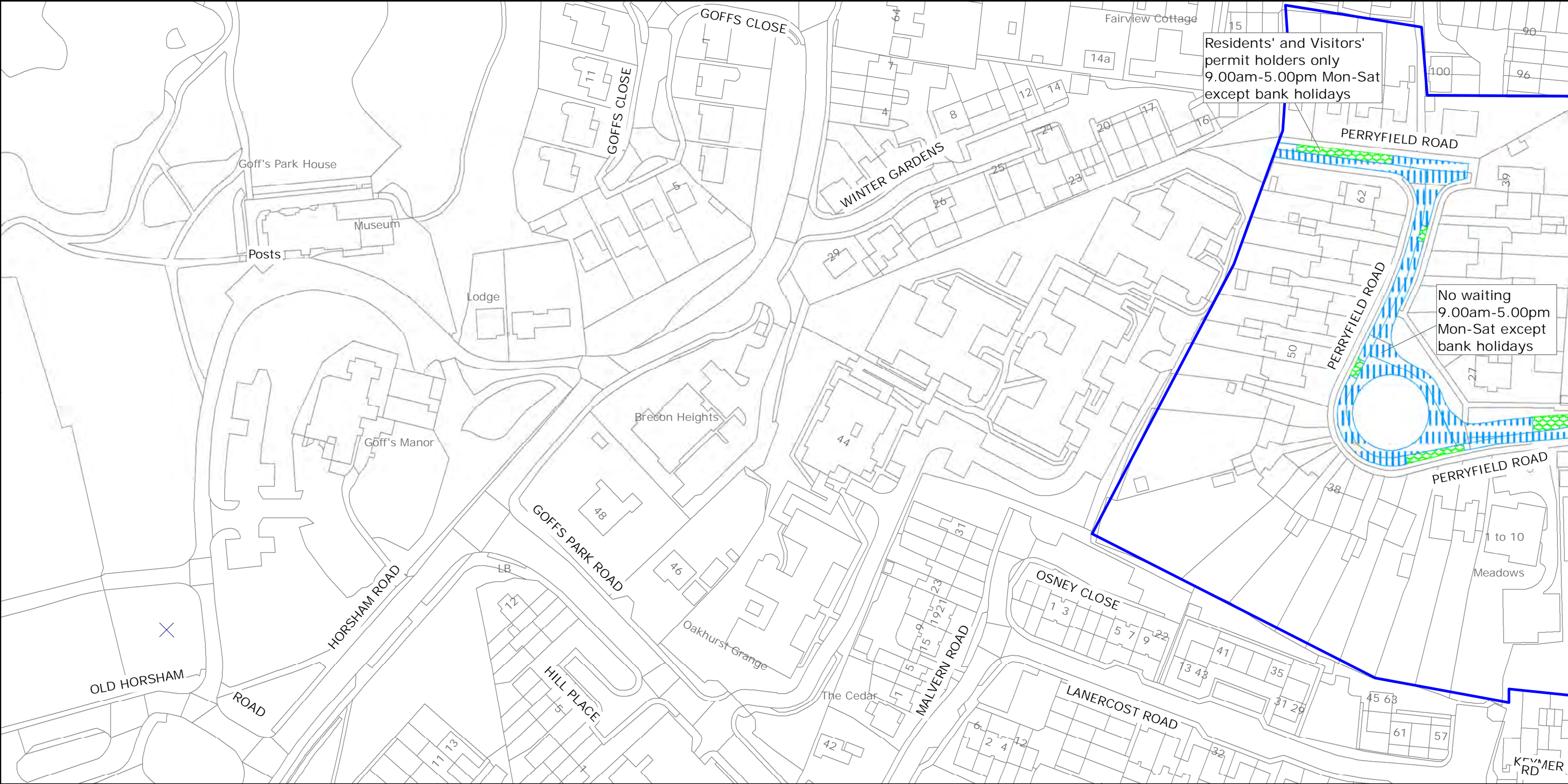
SHEET ISSUE NO 5

SHEET ACTIVE FROM - 15/07/2019



SCALE:  
1:1250  
at A3 size





West Sussex County Council  
Highways & Transport  
The Grange  
Tower Street  
Chichester  
West Sussex  
PO19 1RH

CRAWLEY BOROUGH: SOUTHGATE WARD

WAITING RESTRICTIONS

Reproduced from or based upon 2019 Ordnance Survey mapping with permission of the Controller of HMSO (c) Crown Copyright reserved.  
Unauthorised reproduction infringes Crown copyright and may lead to prosecution or civil proceedings West Sussex County Council Licence No. 100018485

TILE REF NO:  
TQ2636SWS

SHEET ISSUE NO 2  
SHEET ACTIVE FROM - 15/07/2019

N

SCALE:  
1:1250  
at A3 size





West Sussex County Council  
Highways & Transport  
The Grange  
Tower Street  
Chichester  
West Sussex  
PO19 1RH

CRAWLEY BOROUGH: NORTHGATE AND  
WEST GREEN WARDS

WAITING RESTRICTIONS

Reproduced from or based upon 2019 Ordnance Survey mapping with permission of the Controller of HMSO (c) Crown Copyright reserved.  
Unauthorised reproduction infringes Crown copyright and may lead to prosecution or civil proceedings West Sussex County Council Licence No. 100018485

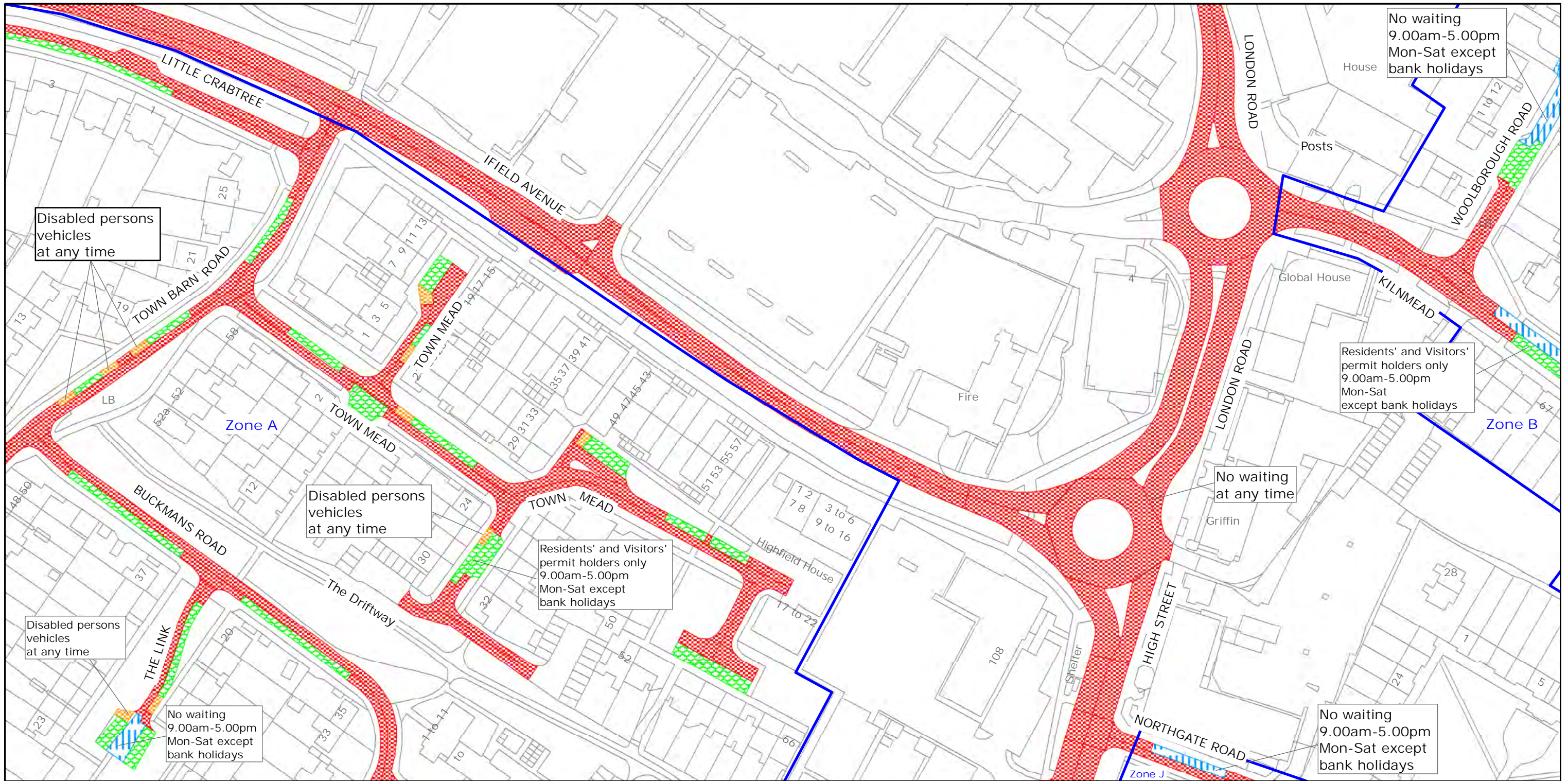
TILE REF NO:  
TQ2637SEN

SHEET ISSUE NO 3  
SHEET ACTIVE FROM - 15/07/2019



SCALE:  
1:1250  
at A3 size





West Sussex County Council  
Highways & Transport  
The Grange  
Tower Street  
Chichester  
West Sussex  
PO19 1RH

CRAWLEY BOROUGH: NORTHGATE AND  
WEST GREEN WARDS

WAITING RESTRICTIONS

Reproduced from or based upon 2019 Ordnance Survey mapping with permission of the Controller of HMSO (c) Crown Copyright reserved.  
Unauthorised reproduction infringes Crown copyright and may lead to prosecution or civil proceedings West Sussex County Council Licence No. 100018485

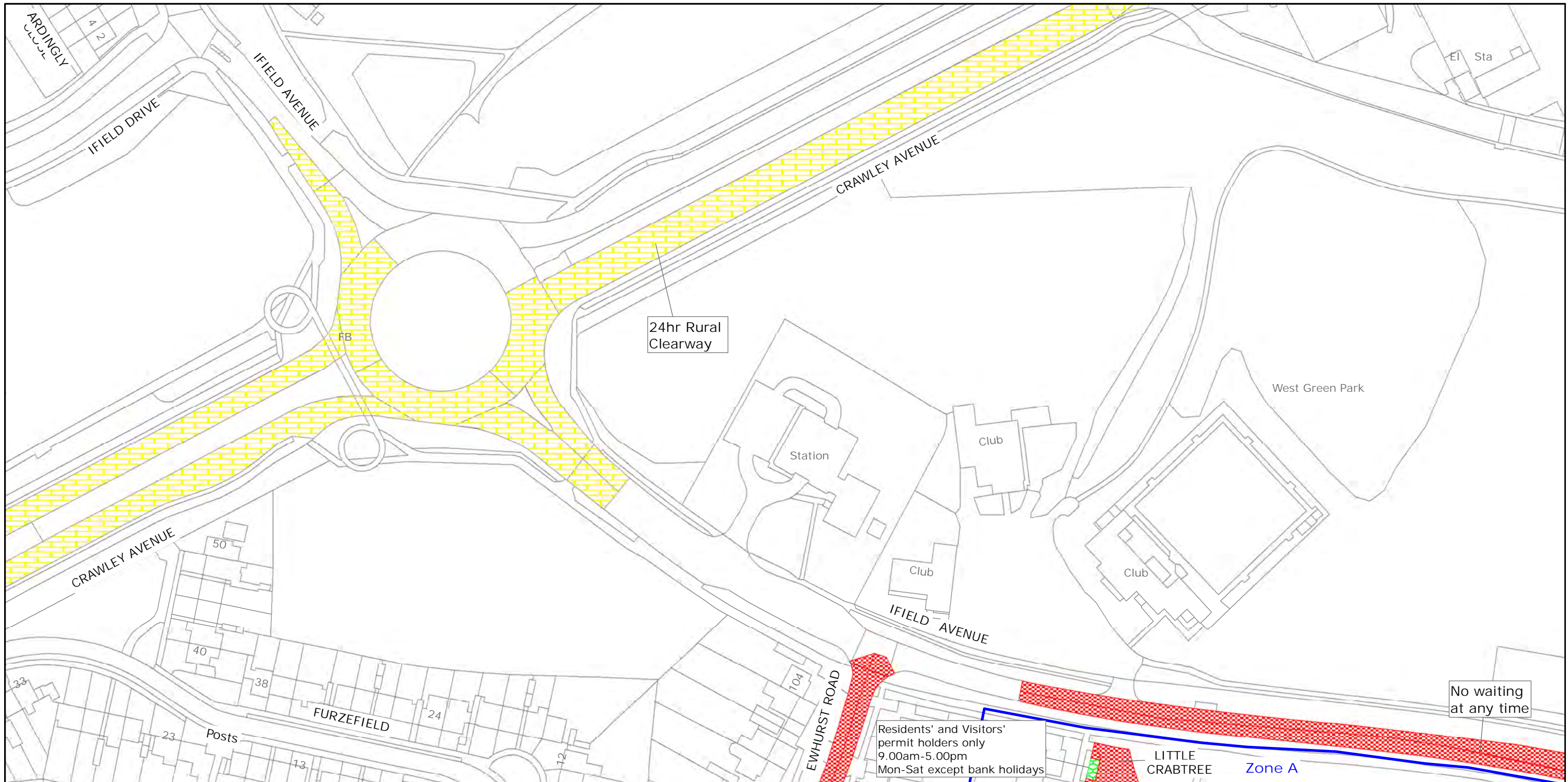
TILE REF NO:  
TQ2637SES

SHEET ISSUE NO 4  
SHEET ACTIVE FROM - 15/07/2019



SCALE:  
1:1250  
at A3 size





West Sussex County Council  
Highways & Transport  
The Grange  
Tower Street  
Chichester  
West Sussex  
PO19 1RH

CRAWLEY BOROUGH: IFIELD, LANGLEY GREEN AND  
WEST GREEN WARDS

WAITING RESTRICTIONS

Reproduced from or based upon 2019 Ordnance Survey mapping with permission of the Controller of HMSO (c) Crown Copyright reserved.  
Unauthorised reproduction infringes Crown copyright and may lead to prosecution or civil proceedings West Sussex County Council Licence No. 100018485

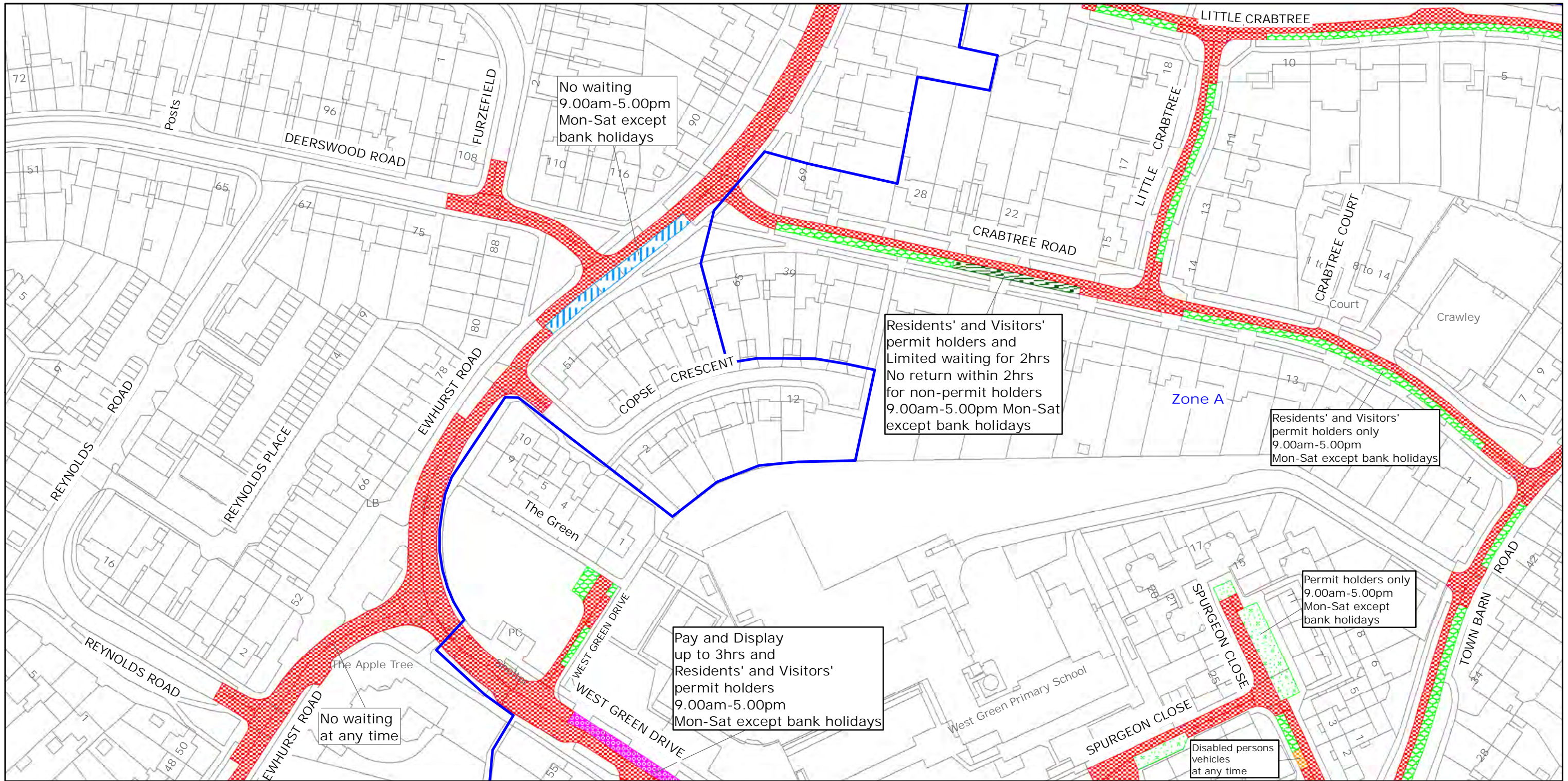
TILE REF NO:  
TQ2637SWN

SHEET ISSUE NO 2  
SHEET ACTIVE FROM - 15/07/2019



SCALE:  
1:1250  
at A3 size





West Sussex County Council  
Highways & Transport  
The Grange  
Tower Street  
Chichester  
West Sussex  
PO19 1RH

## CRAWLEY BOROUGH: WEST GREEN WARD

### WAITING RESTRICTIONS

Reproduced from or based upon 2019 Ordnance Survey mapping with permission of the Controller of HMSO (c) Crown Copyright reserved.  
Unauthorised reproduction infringes Crown copyright and may lead to prosecution or civil proceedings West Sussex County Council Licence No. 100018485

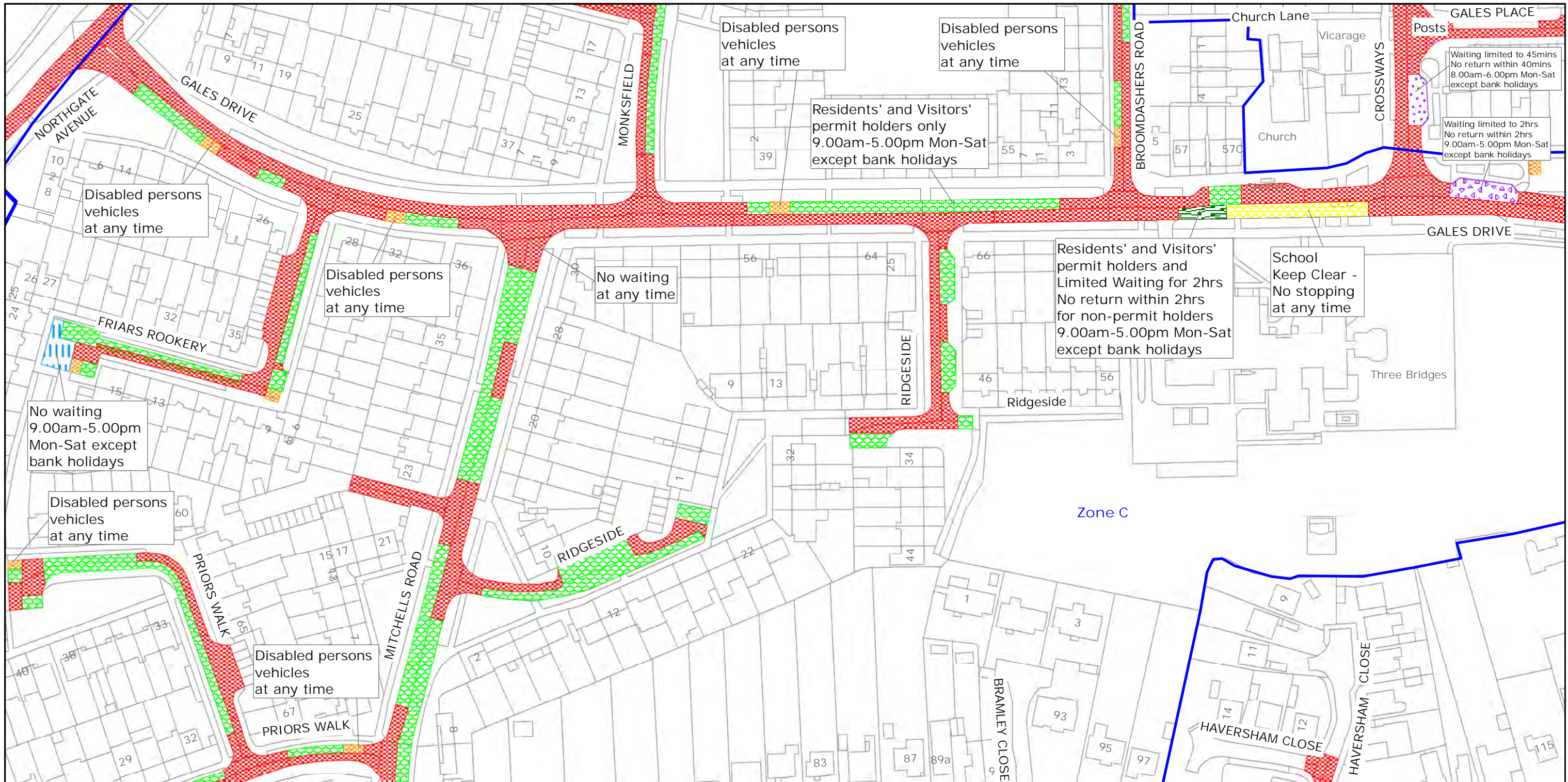
TILE REF NO:  
TQ2637SWS

SHEET ISSUE NO 4  
SHEET ACTIVE FROM - 15/07/2019



SCALE:  
1:1250  
at A3 size





West Sussex County Council  
Highways & Transport  
The Grange  
Tower Street  
Chichester  
West Sussex  
PO19 1RH

CRAWLEY BOROUGH: NORTHGATE AND  
THREE BRIDGES WARDS

WAITING RESTRICTIONS

Reproduced from or based upon 2019 Ordnance Survey mapping with permission of the Controller of HMSO (c) Crown Copyright reserved.  
Unauthorised reproduction infringes Crown copyright and may lead to prosecution or civil proceedings West Sussex County Council Licence No. 100018485

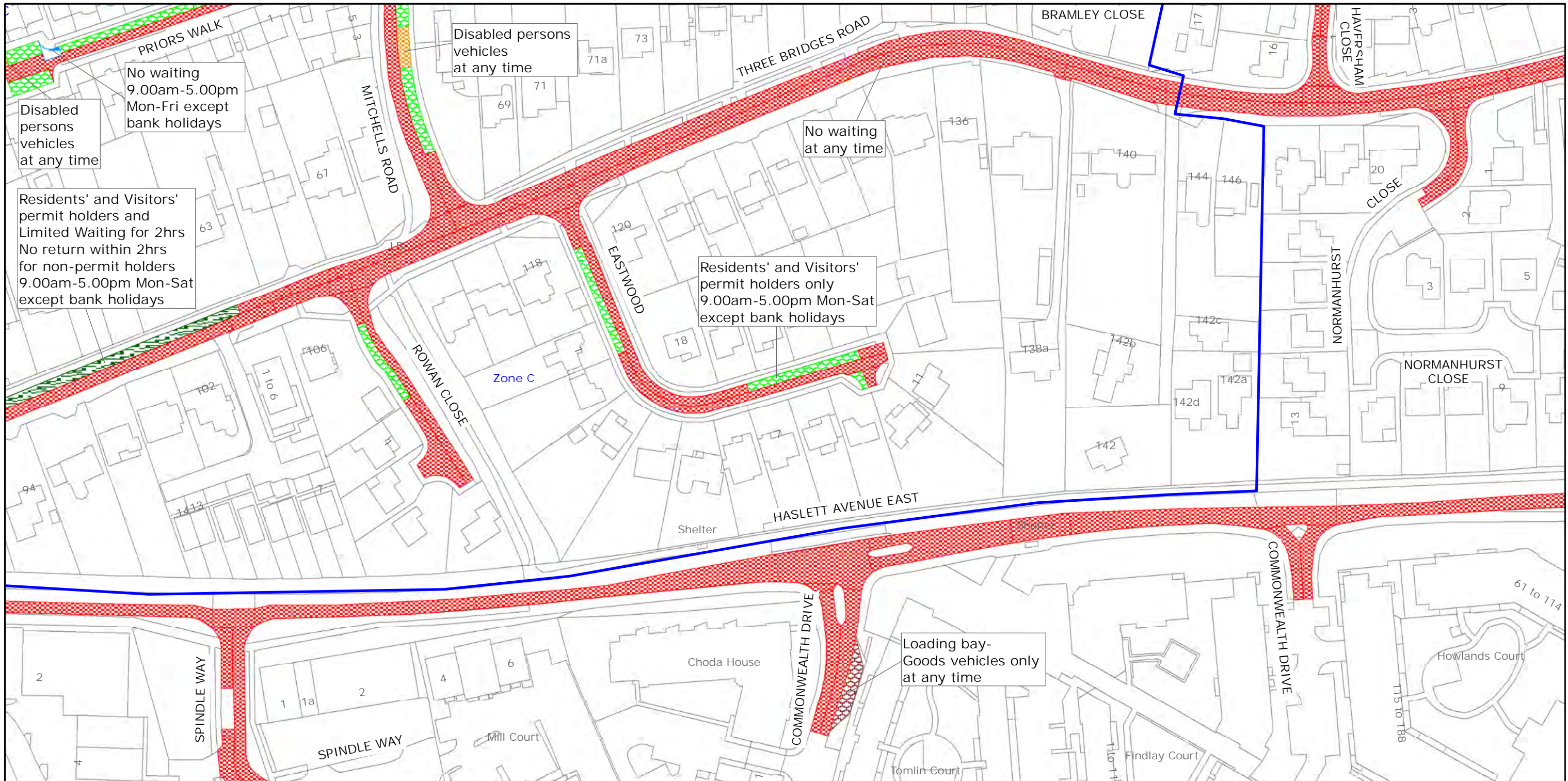
TILE REF NO:  
TQ2736NEN

SHEET ISSUE NO 6  
SHEET ACTIVE FROM - 15/07/2019



SCALE:  
1:1250  
at A3 size





West Sussex County Council  
Highways & Transport  
The Grange  
Tower Street  
Chichester  
West Sussex  
PO19 1RH

## CRAWLEY BOROUGH: THREE BRIDGES WARD

### WAITING RESTRICTIONS

Reproduced from or based upon 2019 Ordnance Survey mapping with permission of the Controller of HMSO (c) Crown Copyright reserved.  
Unauthorised reproduction infringes Crown copyright and may lead to prosecution or civil proceedings West Sussex County Council Licence No. 100018485

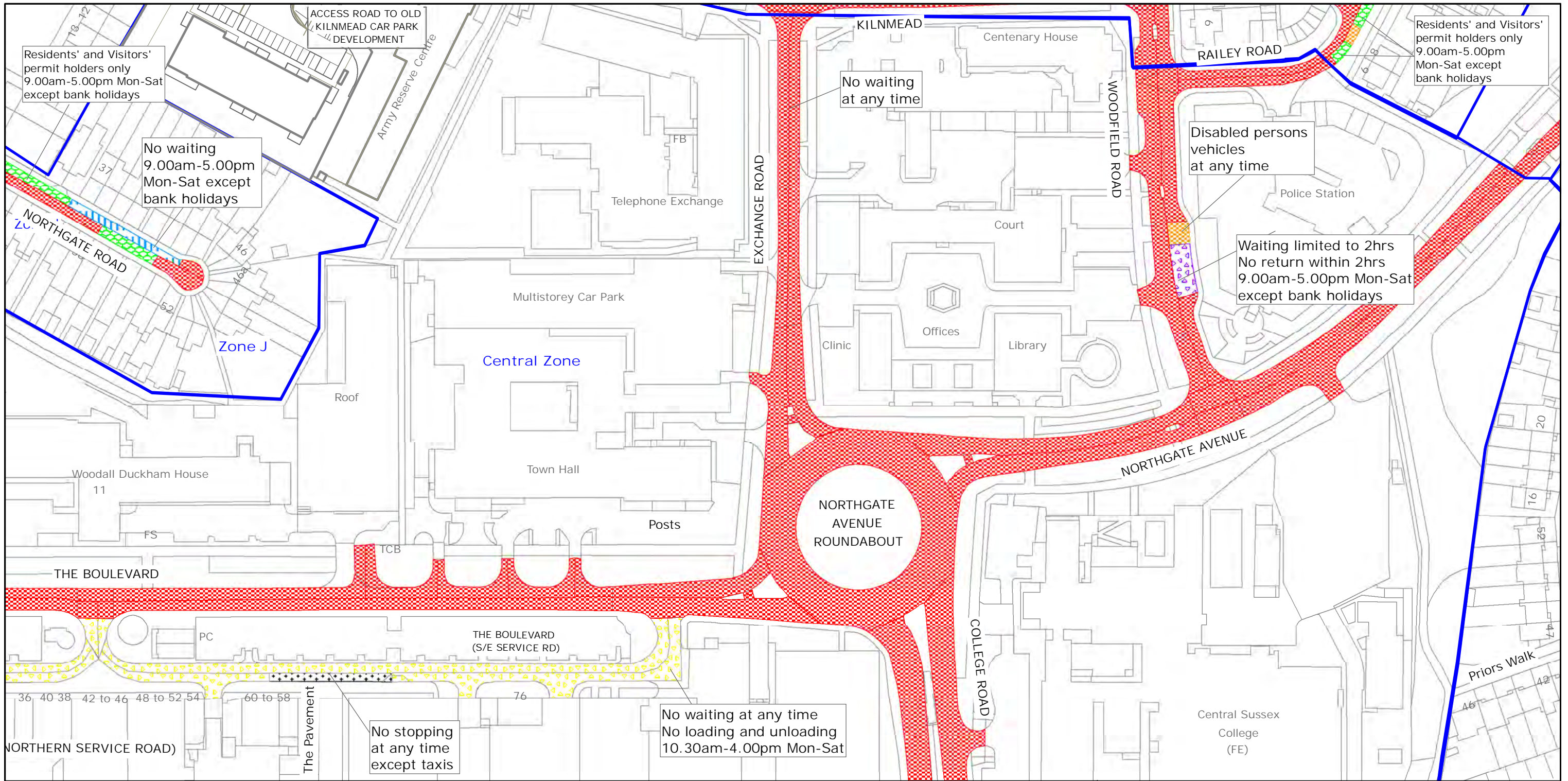
# TILE REF NO: TQ2736NES

SHEET ISSUE NO 6  
SHEET ACTIVE FROM - 15/07/2019



SCALE:  
1:1250  
at A3 size





West Sussex County Council  
 Highways & Transport  
 The Grange  
 Tower Street  
 Chichester  
 West Sussex  
 PO19 1RH

## CRAWLEY BOROUGH: NORTHGATE AND THREE BRIDGES WARDS

### WAITING RESTRICTIONS

Reproduced from or based upon 2019 Ordnance Survey mapping with permission of the Controller of HMSO (c) Crown Copyright reserved.  
 Unauthorised reproduction infringes Crown copyright and may lead to prosecution or civil proceedings West Sussex County Council Licence No. 100018485

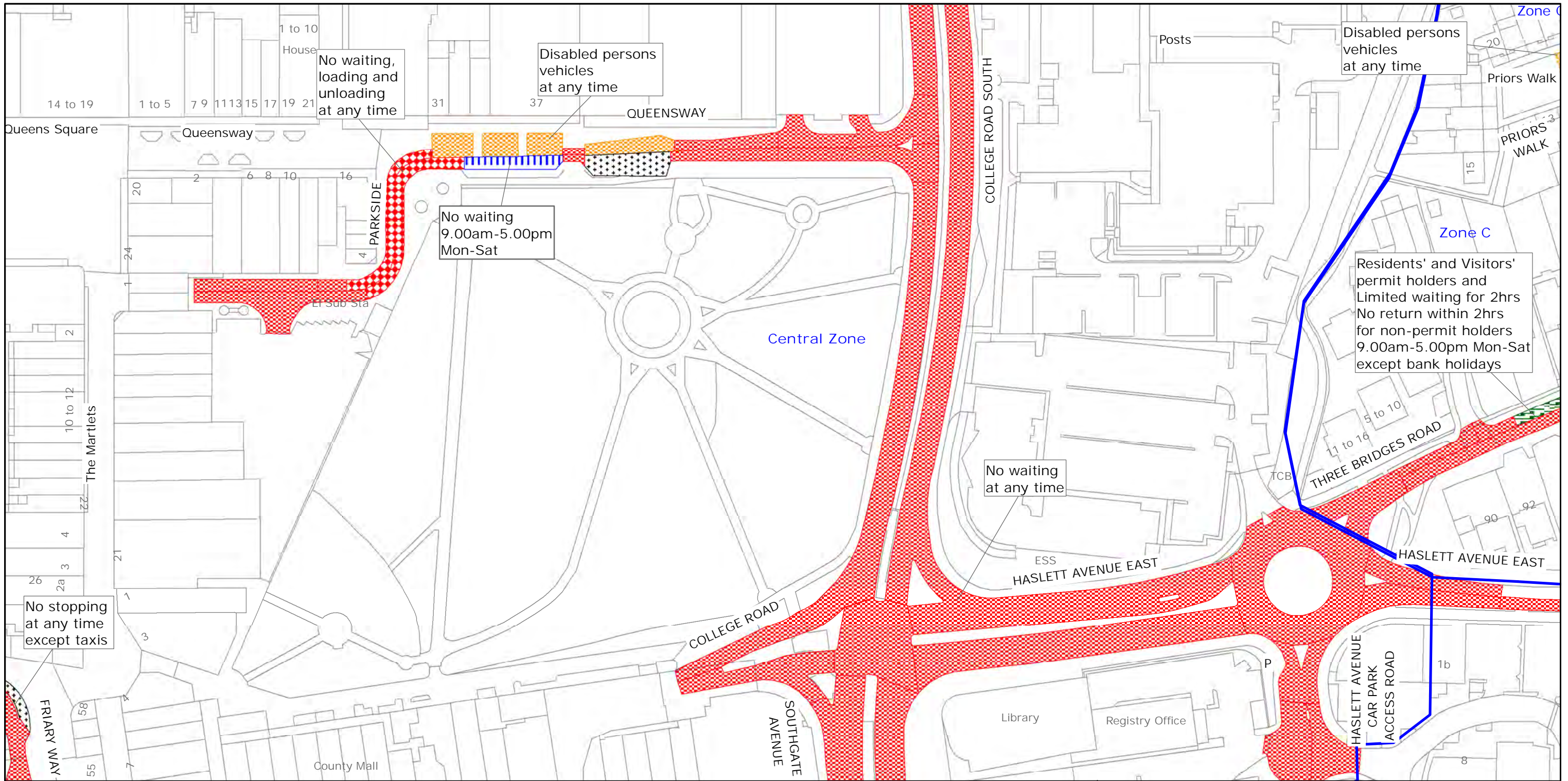
TILE REF NO:  
TQ2736NWN

SHEET ISSUE NO 4  
 SHEET ACTIVE FROM - 15/07/2019



SCALE:  
1:1250  
at A3 size





West Sussex County Council  
 Highways & Transport  
 The Grange  
 Tower Street  
 Chichester  
 West Sussex  
 PO19 1RH

# CRAWLEY BOROUGH: THREE BRIDGES WARD WAITING RESTRICTIONS

Reproduced from or based upon 2019 Ordnance Survey mapping with permission of the Controller of HMSO (c) Crown Copyright reserved.  
 Unauthorised reproduction infringes Crown copyright and may lead to prosecution or civil proceedings West Sussex County Council Licence No. 100018485

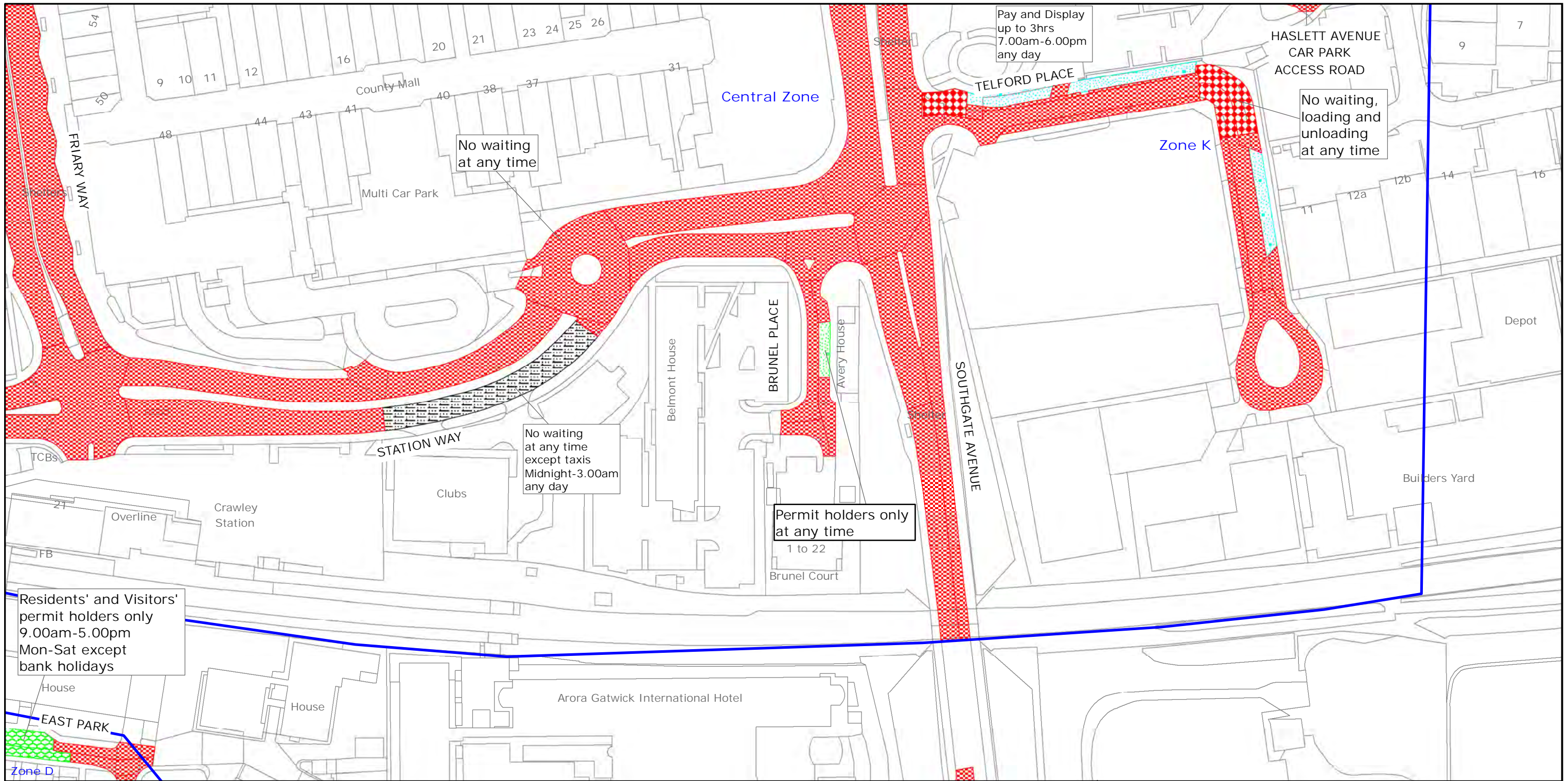
TILE REF NO:  
 TQ2736NWS

SHEET ISSUE NO 4  
 SHEET ACTIVE FROM - 15/07/2019



SCALE:  
 1:1250  
 at A3 size





West Sussex County Council  
Highways & Transport  
The Grange  
Tower Street  
Chichester  
West Sussex  
PO19 1RH

CRAWLEY BOROUGH: FURNACE GREEN, NORTHGATE,  
SOUTHGATE AND  
THREE BRIDGES WARDS

WAITING RESTRICTIONS

Reproduced from or based upon 2019 Ordnance Survey mapping with permission of the Controller of HMSO (c) Crown Copyright reserved.  
Unauthorised reproduction infringes Crown copyright and may lead to prosecution or civil proceedings West Sussex County Council Licence No. 100018485

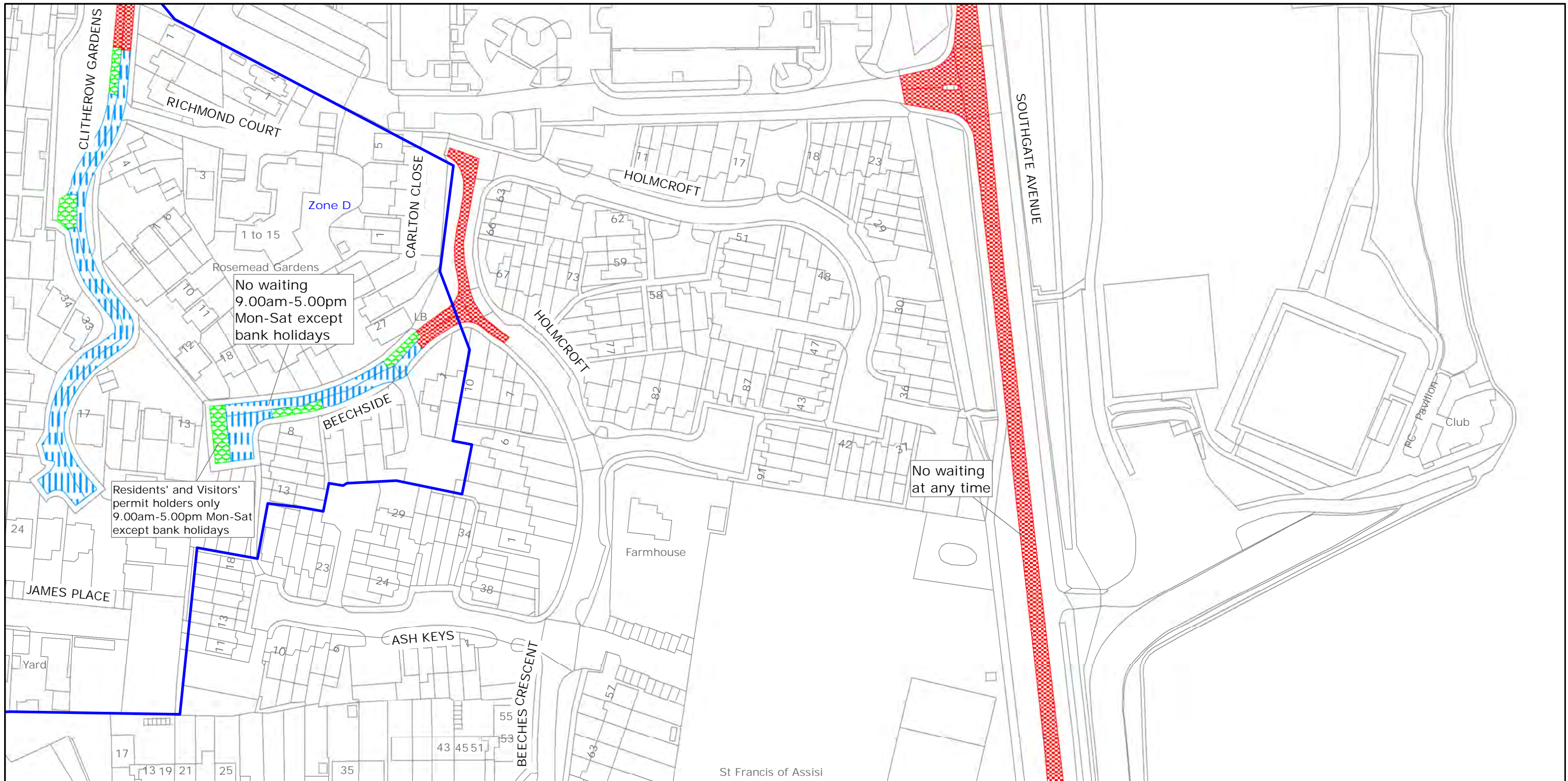
TILE REF NO:  
TQ2736SWN

SHEET ISSUE NO 4  
SHEET ACTIVE FROM - 15/07/2019



SCALE:  
1:1250  
at A3 size





West Sussex County Council  
Highways & Transport  
The Grange  
Tower Street  
Chichester  
West Sussex  
PO19 1RH

CRAWLEY BOROUGH: FURNACE GREEN AND  
SOUTHGATE WARDS

WAITING RESTRICTIONS

Reproduced from or based upon 2019 Ordnance Survey mapping with permission of the Controller of HMSO (c) Crown Copyright reserved.  
Unauthorised reproduction infringes Crown copyright and may lead to prosecution or civil proceedings West Sussex County Council Licence No. 100018485

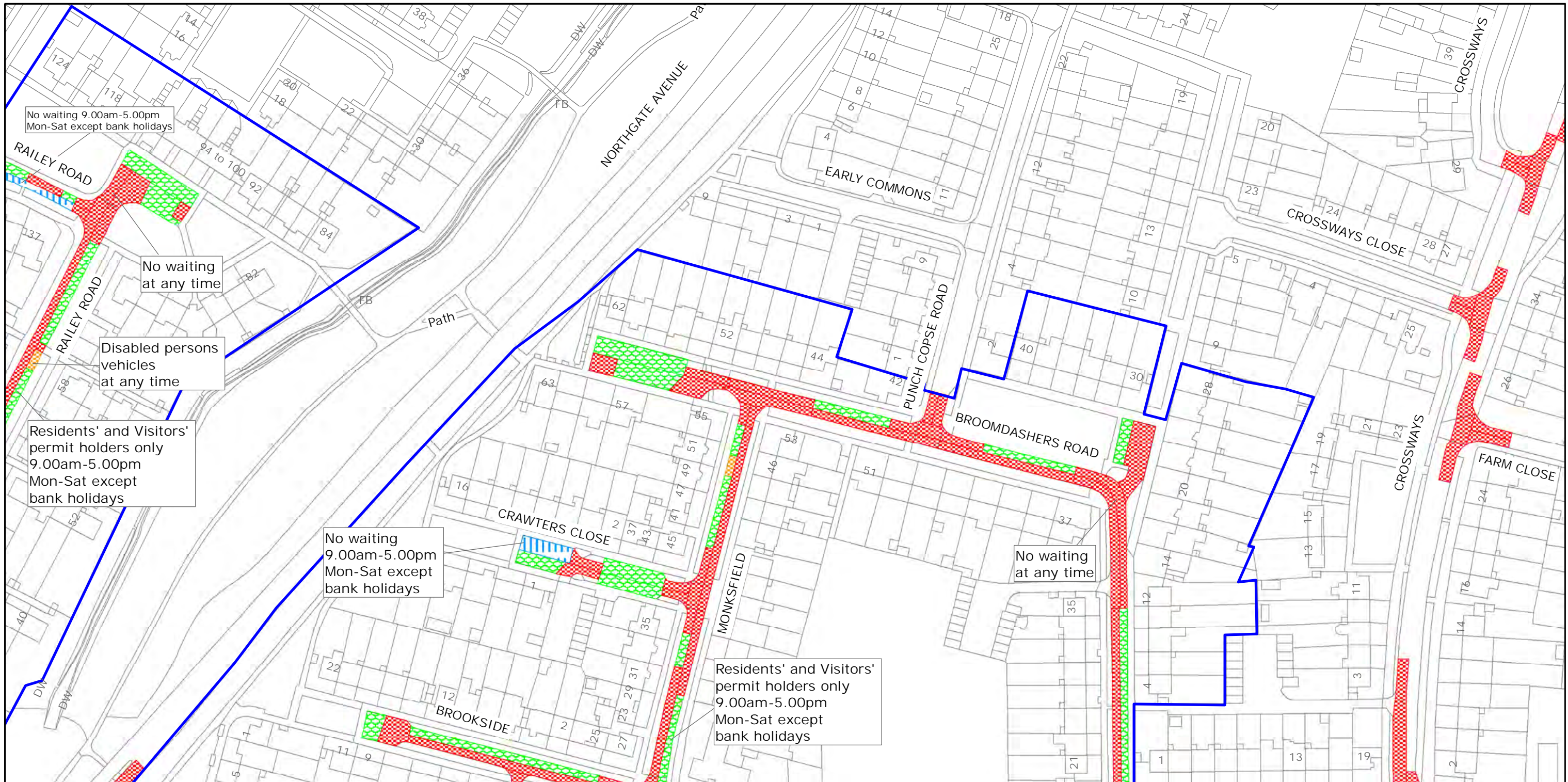
TILE REF NO:  
TQ2736SWS

SHEET ISSUE NO 2  
SHEET ACTIVE FROM - 15/07/2019



SCALE:  
1:1250  
at A3 size





West Sussex County Council  
Highways & Transport  
The Grange  
Tower Street  
Chichester  
West Sussex  
PO19 1RH

CRAWLEY BOROUGH: NORTHGATE AND  
THREE BRIDGES WARDS

WAITING RESTRICTIONS

Reproduced from or based upon 2019 Ordnance Survey mapping with permission of the Controller of HMSO (c) Crown Copyright reserved.  
Unauthorised reproduction infringes Crown copyright and may lead to prosecution or civil proceedings West Sussex County Council Licence No. 100018485

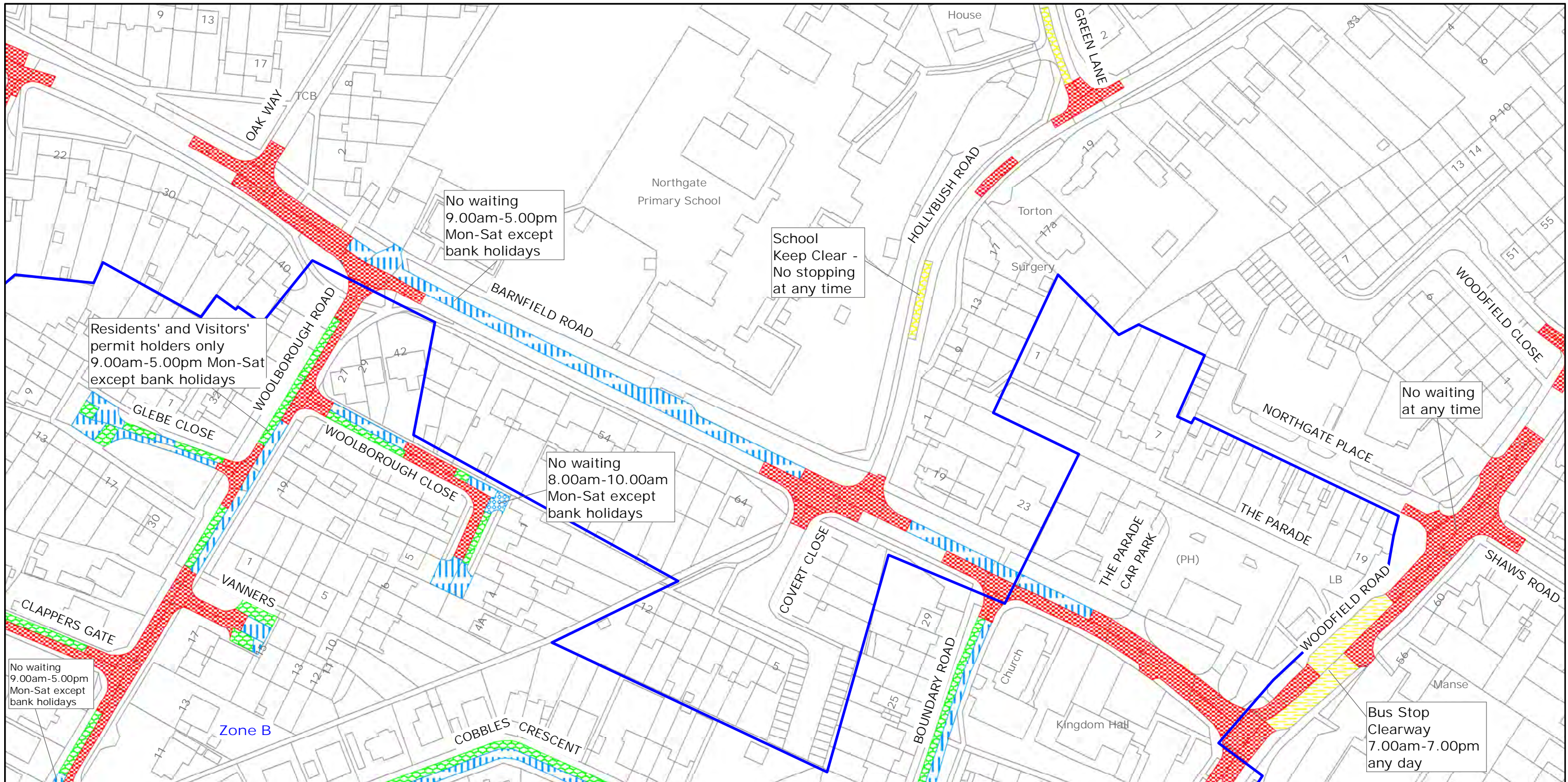
TILE REF NO:  
TQ2737SES

SHEET ISSUE NO 4  
SHEET ACTIVE FROM - 15/07/2019



SCALE:  
1:1250  
at A3 size





West Sussex County Council  
Highways & Transport  
The Grange  
Tower Street  
Chichester  
West Sussex  
PO19 1RH

CRAWLEY BOROUGH: NORTHGATE AND  
WEST GREEN WARDS

WAITING RESTRICTIONS

Reproduced from or based upon 2019 Ordnance Survey mapping with permission of the Controller of HMSO (c) Crown Copyright reserved.  
Unauthorised reproduction infringes Crown copyright and may lead to prosecution or civil proceedings West Sussex County Council Licence No. 100018485

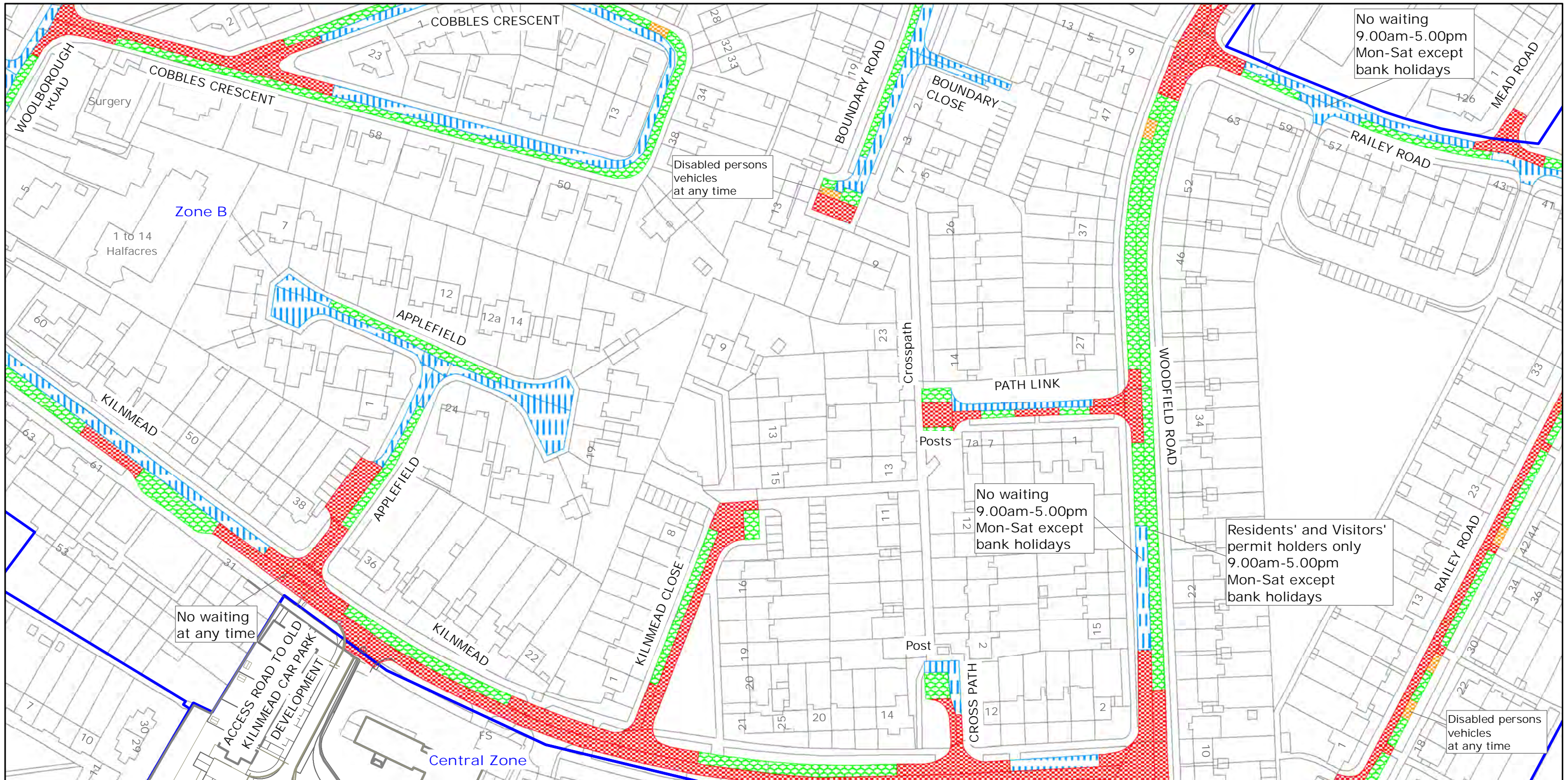
TILE REF NO:  
TQ2737SWN

SHEET ISSUE NO 9  
SHEET ACTIVE FROM - 15/07/2019



SCALE:  
1:1250  
at A3 size





West Sussex County Council  
Highways & Transport  
The Grange  
Tower Street  
Chichester  
West Sussex  
PO19 1RH

## CRAWLEY BOROUGH: NORTHGATE WARD

### WAITING RESTRICTIONS

Reproduced from or based upon 2019 Ordnance Survey mapping with permission of the Controller of HMSO (c) Crown Copyright reserved.  
Unauthorised reproduction infringes Crown copyright and may lead to prosecution or civil proceedings West Sussex County Council Licence No. 100018485

# TILE REF NO: TQ2737SWS

SHEET ISSUE NO 2  
SHEET ACTIVE FROM - 15/07/2019

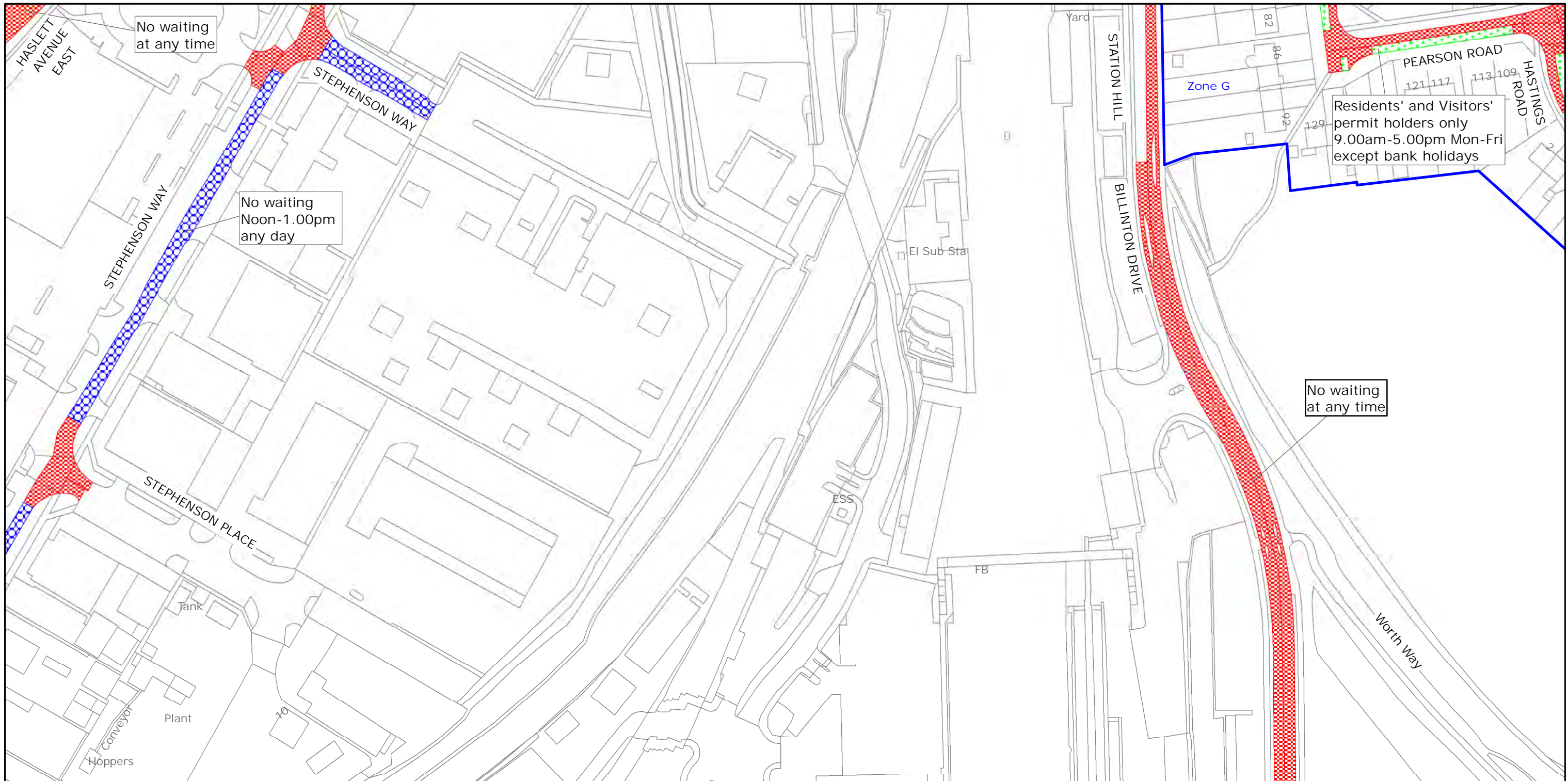


SCALE:  
1:1250  
at A3 size









West Sussex County Council  
Highways & Transport  
The Grange  
Tower Street  
Chichester  
West Sussex  
PO19 1RH

CRAWLEY BOROUGH: MAIDENBOWER,  
POUND HILL SOUTH AND WORTH  
AND THREE BRIDGES WARDS

WAITING RESTRICTIONS

Reproduced from or based upon 2019 Ordnance Survey mapping with permission of the Controller of HMSO (c) Crown Copyright reserved.  
Unauthorised reproduction infringes Crown copyright and may lead to prosecution or civil proceedings West Sussex County Council Licence No. 100018485

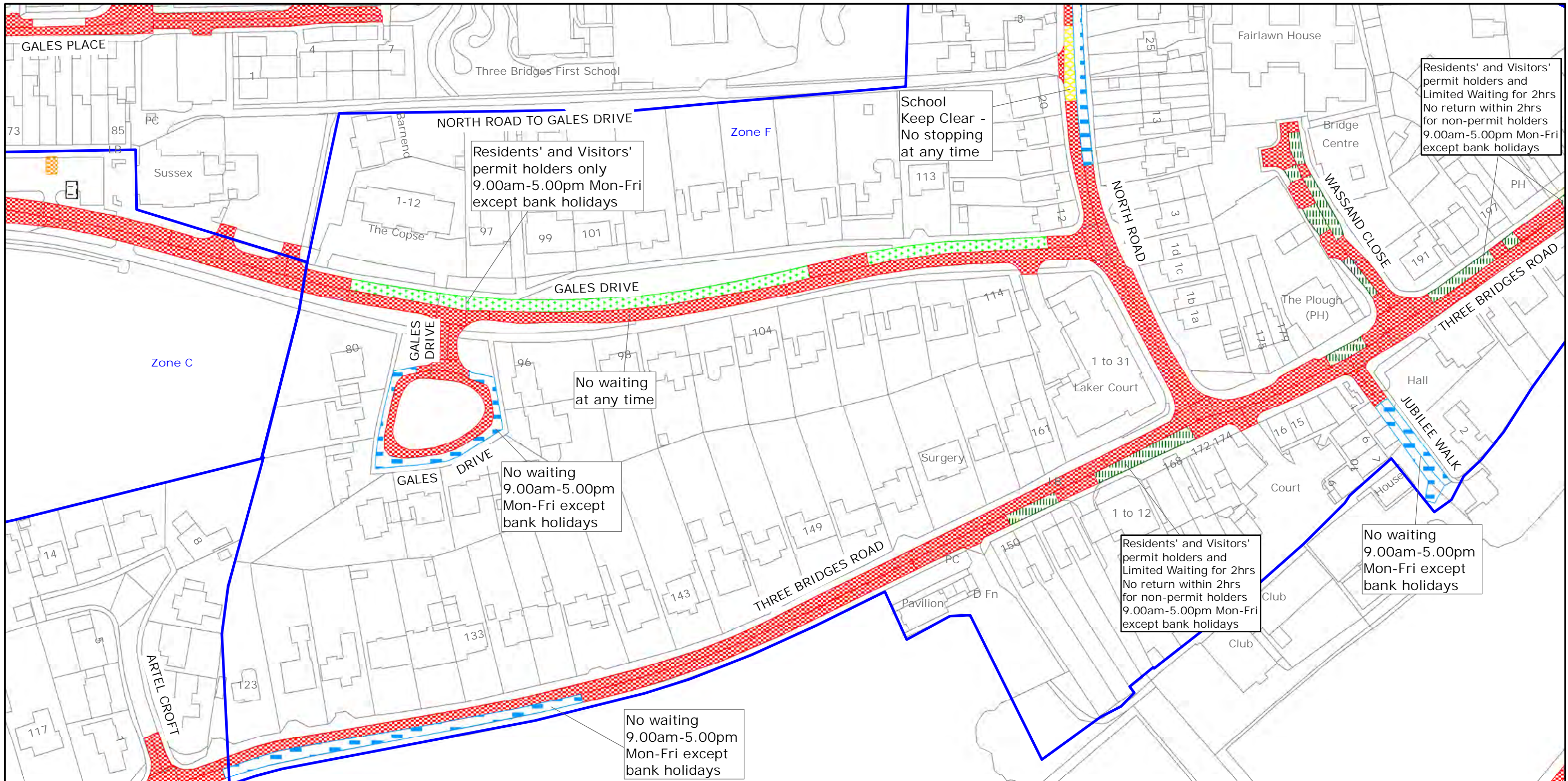
TILE REF NO:  
TQ2836NES

SHEET ISSUE NO 8  
SHEET ACTIVE FROM - 15/07/2019



SCALE:  
1:1250  
at A3 size





West Sussex County Council  
Highways & Transport  
The Grange  
Tower Street  
Chichester  
West Sussex  
PO19 1RH

## CRAWLEY BOROUGH: THREE BRIDGES WARD

### WAITING RESTRICTIONS

Reproduced from or based upon 2019 Ordnance Survey mapping with permission of the Controller of HMSO (c) Crown Copyright reserved.  
Unauthorised reproduction infringes Crown copyright and may lead to prosecution or civil proceedings West Sussex County Council Licence No. 100018485

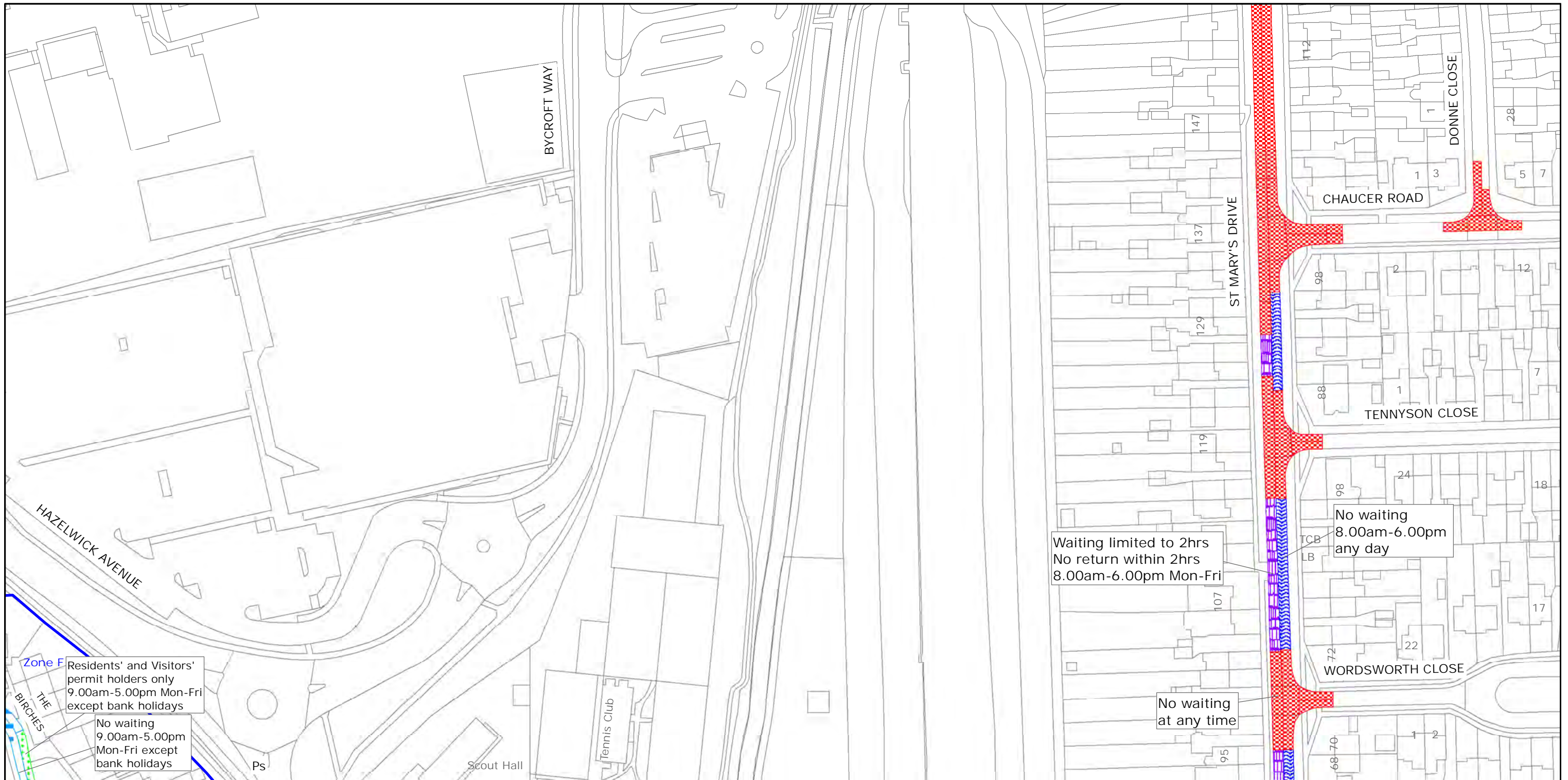
**TILE REF NO:**  
**TQ2836NWN**

**SHEET ISSUE NO 6**  
**SHEET ACTIVE FROM - 15/07/2019**



**SCALE:**  
**1:1250**  
**at A3 size**





West Sussex County Council  
Highways & Transport  
The Grange  
Tower Street  
Chichester  
West Sussex  
PO19 1RH

CRAWLEY BOROUGH: POUND HILL NORTH AND  
THREE BRIDGES WARDS

WAITING RESTRICTIONS

Reproduced from or based upon 2019 Ordnance Survey mapping with permission of the Controller of HMSO (c) Crown Copyright reserved.  
Unauthorised reproduction infringes Crown copyright and may lead to prosecution or civil proceedings West Sussex County Council Licence No. 100018485

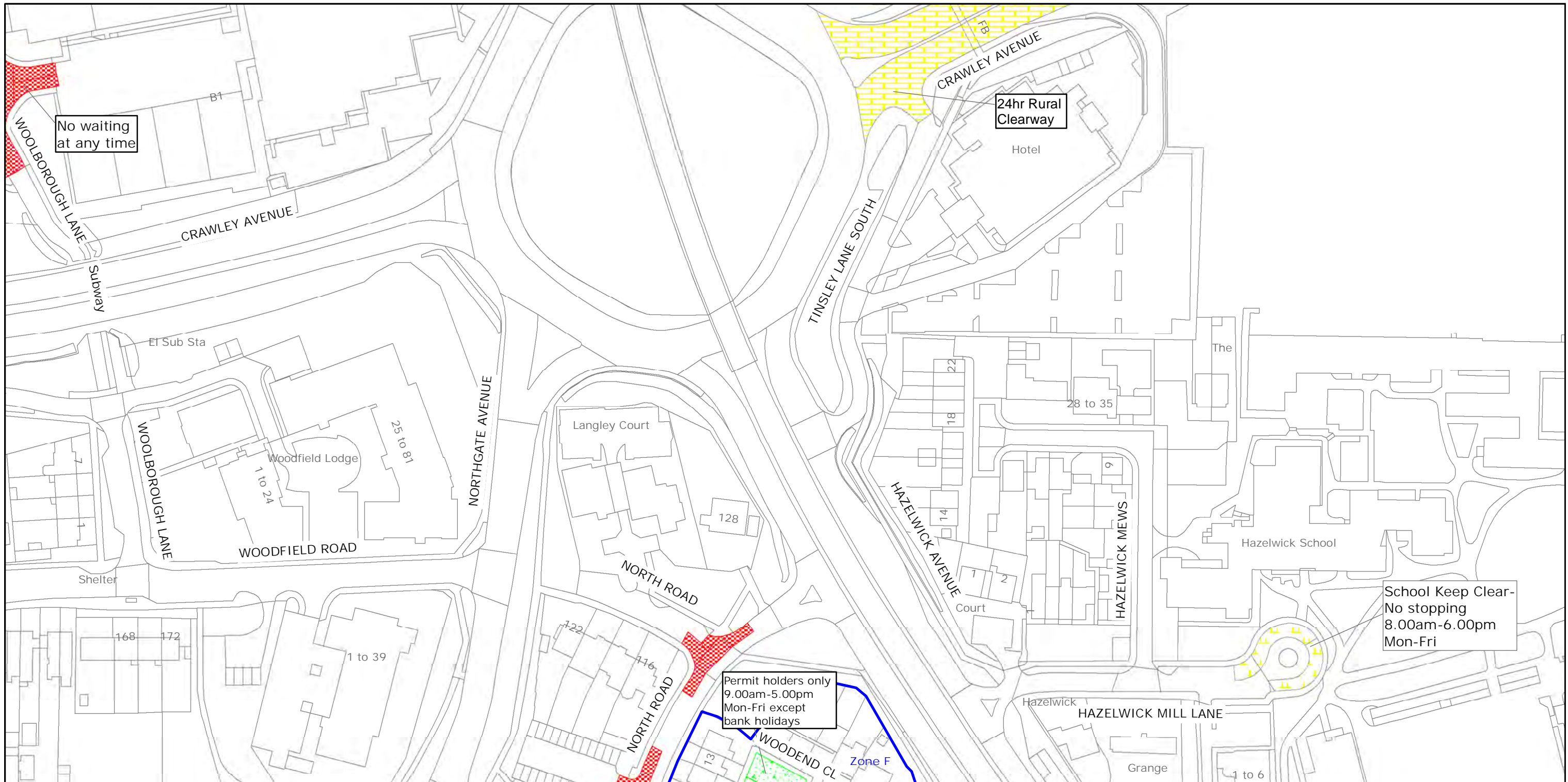
TILE REF NO:  
TQ2837NES

SHEET ISSUE NO 7  
SHEET ACTIVE FROM - 15/07/2019



SCALE:  
1:1250  
at A3 size





West Sussex County Council  
Highways & Transport  
The Grange  
Tower Street  
Chichester  
West Sussex  
PO19 1RH

CRAWLEY BOROUGH: NORTHGATE AND  
THREE BRIDGES WARDS

WAITING RESTRICTIONS

Reproduced from or based upon 2019 Ordnance Survey mapping with permission of the Controller of HMSO (c) Crown Copyright reserved.  
Unauthorised reproduction infringes Crown copyright and may lead to prosecution or civil proceedings West Sussex County Council Licence No. 100018485

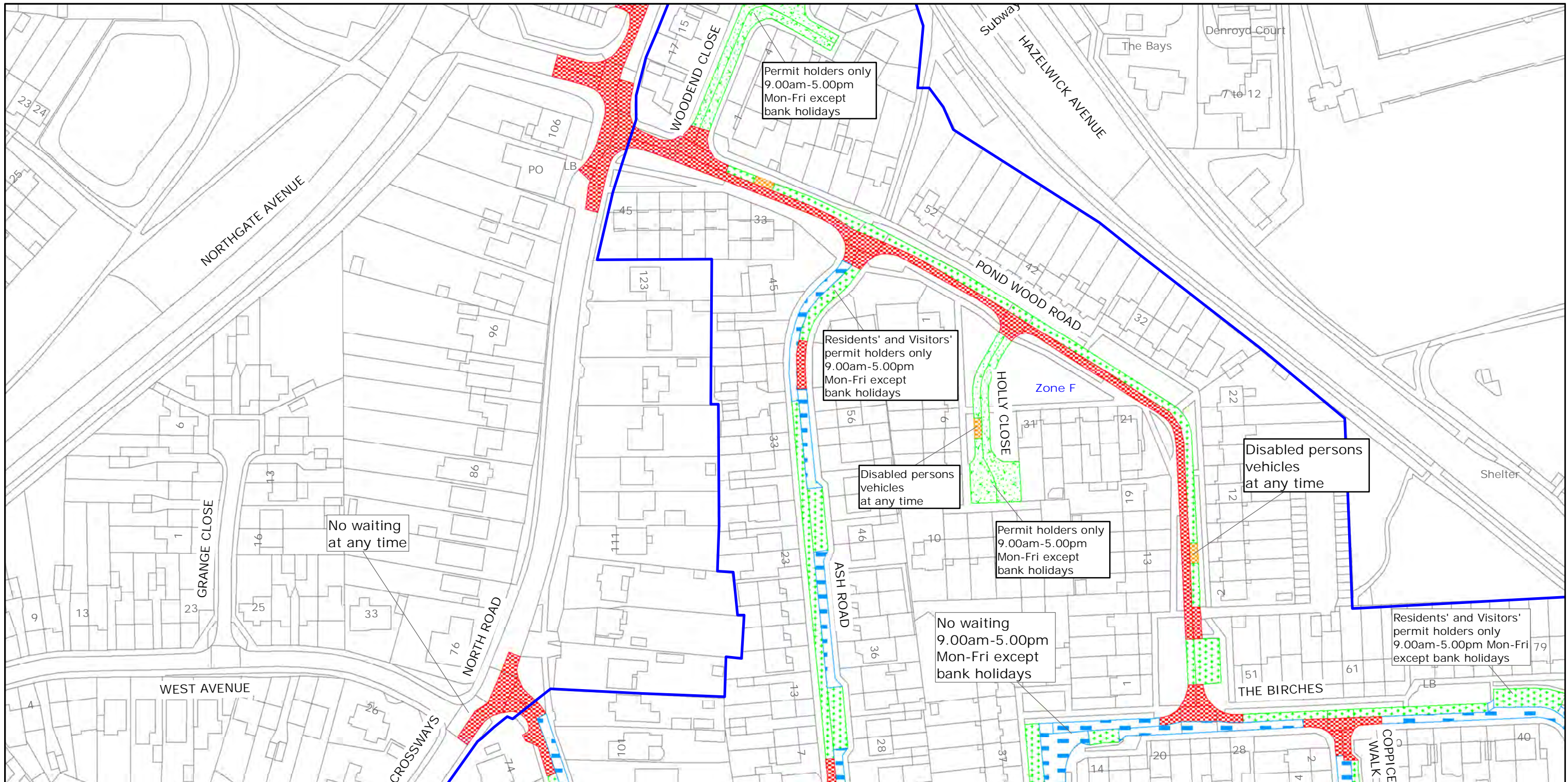
TILE REF NO:  
TQ2837NWN

SHEET ISSUE NO 4  
SHEET ACTIVE FROM - 15/07/2019



SCALE:  
1:1250  
at A3 size





West Sussex County Council  
Highways & Transport  
The Grange  
Tower Street  
Chichester  
West Sussex  
PO19 1RH

## CRAWLEY BOROUGH: THREE BRIDGES WARD

### WAITING RESTRICTIONS

Reproduced from or based upon 2019 Ordnance Survey mapping with permission of the Controller of HMSO (c) Crown Copyright reserved.  
Unauthorised reproduction infringes Crown copyright and may lead to prosecution or civil proceedings West Sussex County Council Licence No. 100018485

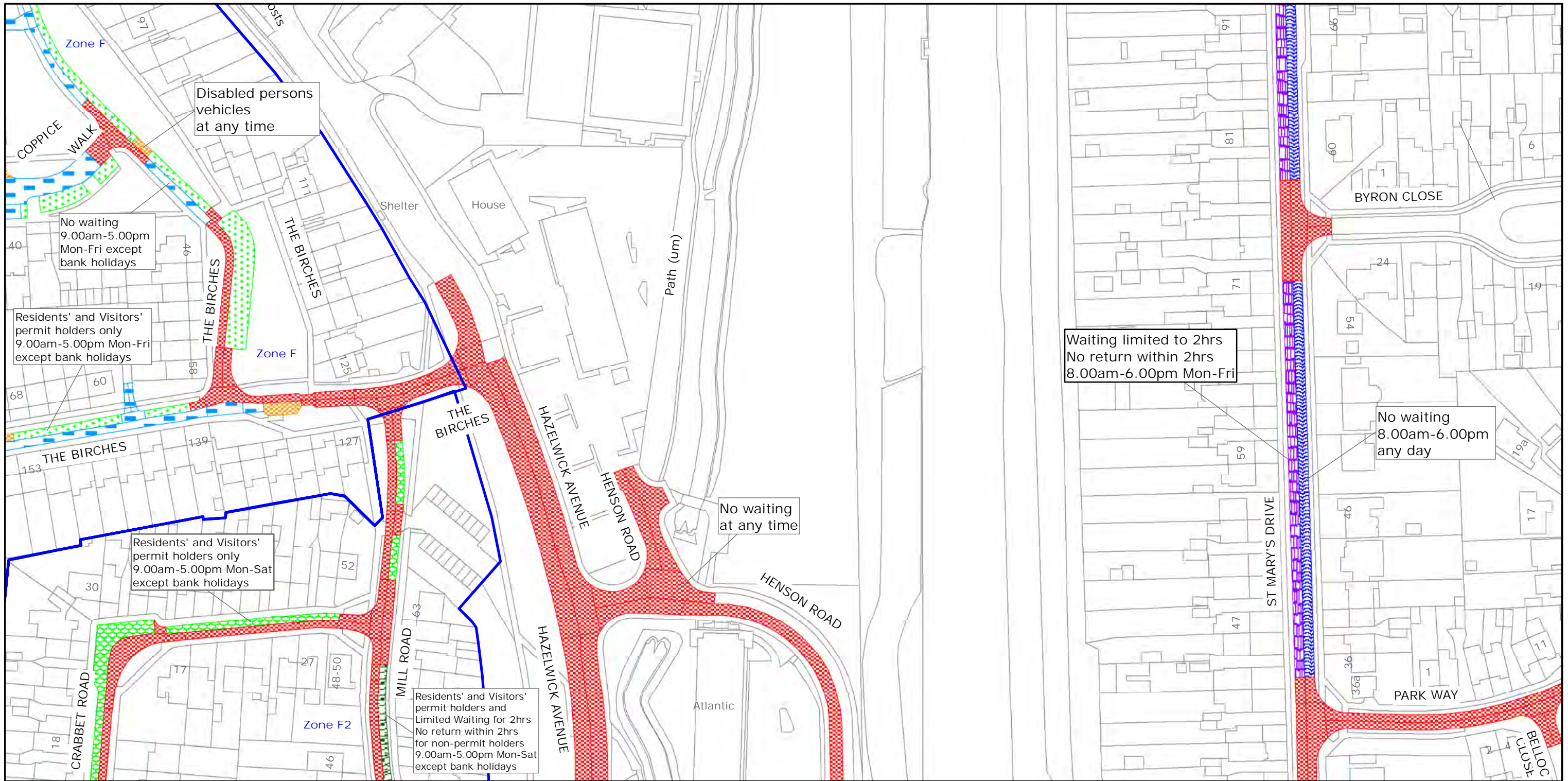
TILE REF NO:  
TQ2837NWS

SHEET ISSUE NO 3  
SHEET ACTIVE FROM - 15/07/2019



SCALE:  
1:1250  
at A3 size





West Sussex County Council  
Highways & Transport  
The Grange  
Tower Street  
Chichester  
West Sussex  
PO19 1RH

CRAWLEY BOROUGH: POUND HILL NORTH AND  
THREE BRIDGES WARDS

WAITING RESTRICTIONS

Reproduced from or based upon 2019 Ordnance Survey mapping with permission of the Controller of HMSO (c) Crown Copyright reserved.  
Unauthorised reproduction infringes Crown copyright and may lead to prosecution or civil proceedings West Sussex County Council Licence No. 100018485

TILE REF NO:  
TQ2837SEN

SHEET ISSUE NO 6  
SHEET ACTIVE FROM - 15/07/2019

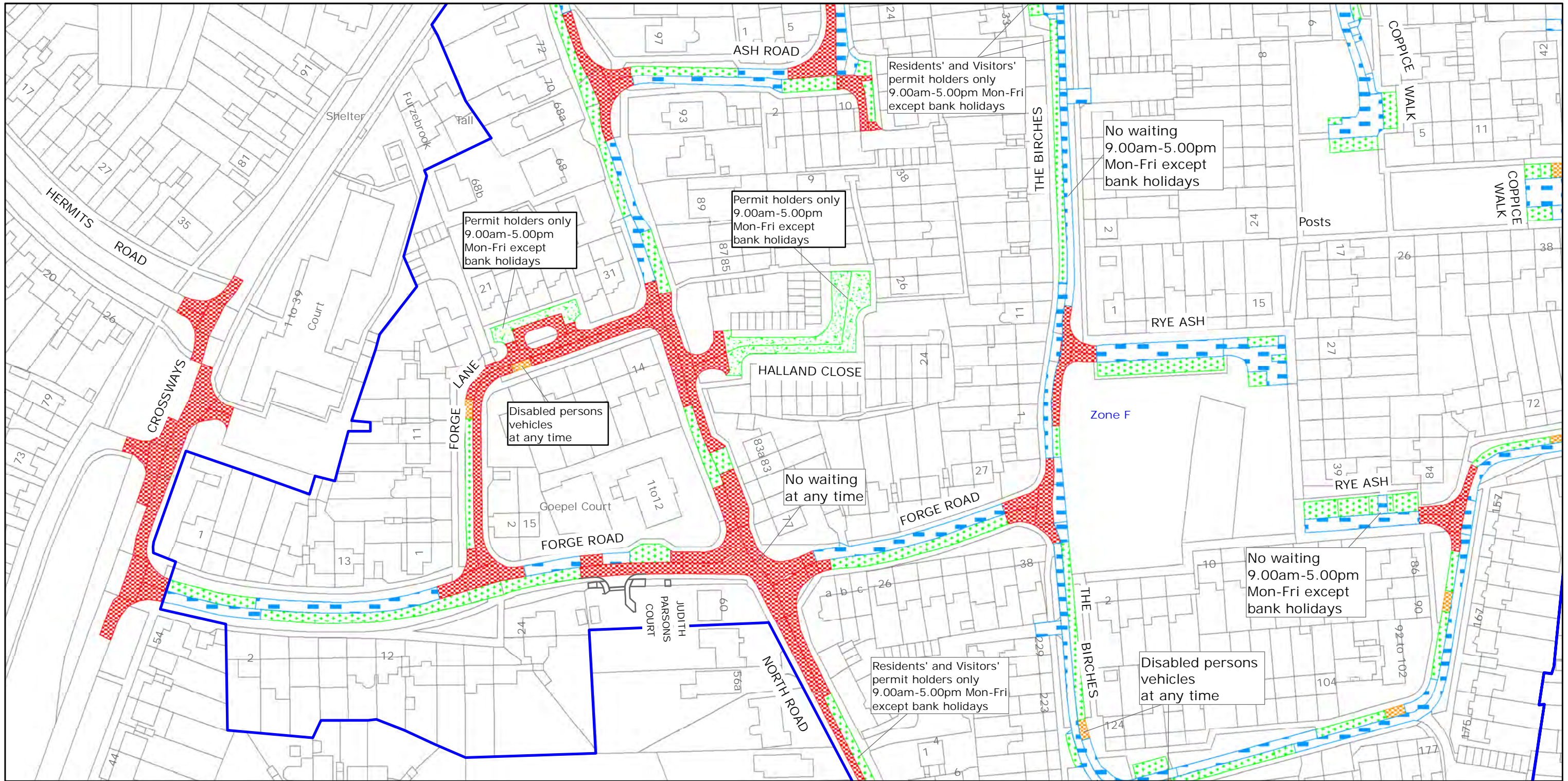


SCALE:  
1:1250  
at A3 size









West Sussex County Council  
 Highways & Transport  
 The Grange  
 Tower Street  
 Chichester  
 West Sussex  
 PO19 1RH

CRAWLEY BOROUGH: THREE BRIDGES WARD

WAITING RESTRICTIONS

Reproduced from or based upon 2019 Ordnance Survey mapping with permission of the Controller of HMSO (c) Crown Copyright reserved.  
 Unauthorised reproduction infringes Crown copyright and may lead to prosecution or civil proceedings West Sussex County Council Licence No. 100018485

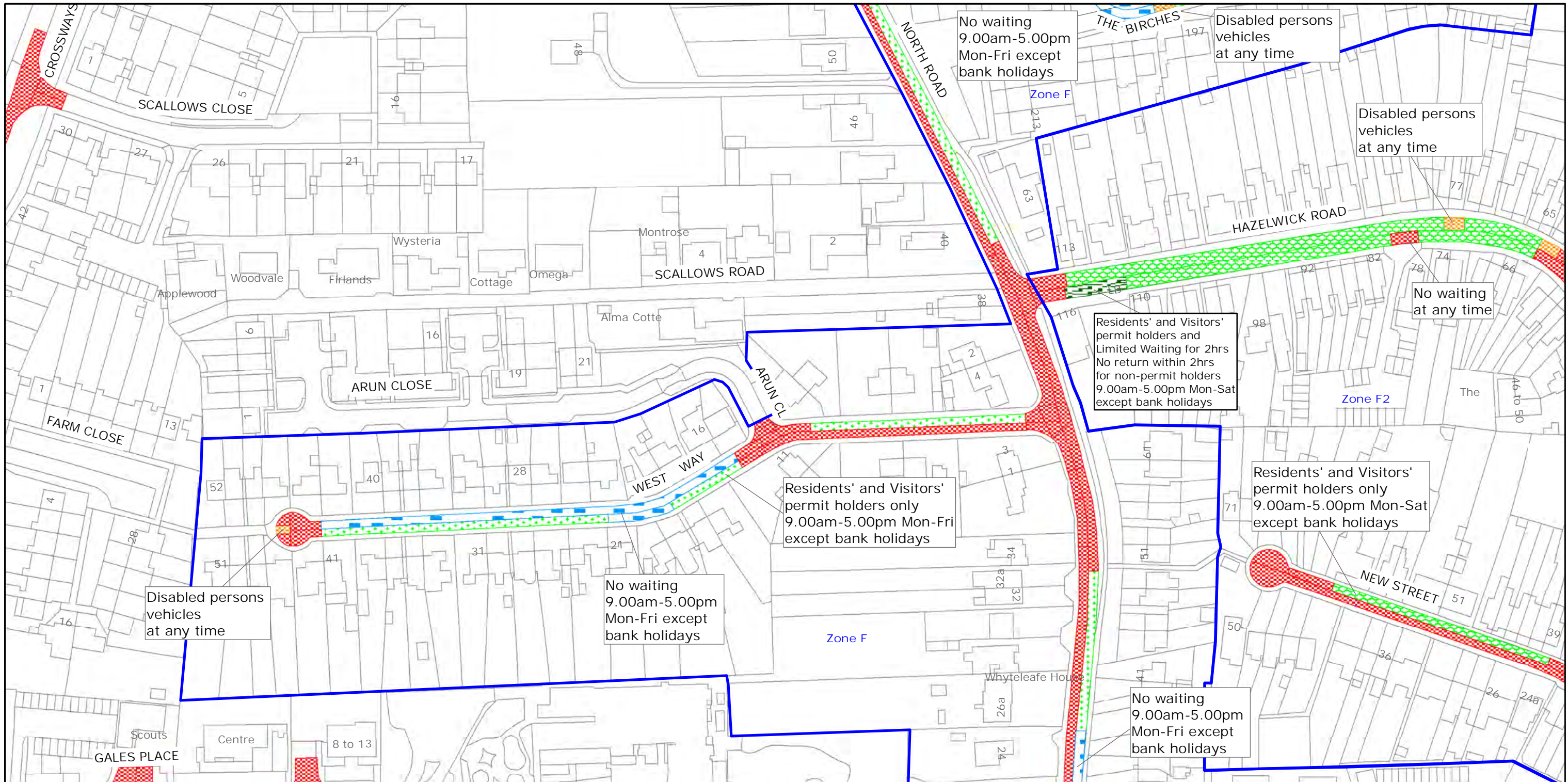
TILE REF NO:  
 TQ2837SWN

SHEET ISSUE NO 5  
 SHEET ACTIVE FROM - 15/07/2019



SCALE:  
 1:1250  
 at A3 size





West Sussex County Council  
Highways & Transport  
The Grange  
Tower Street  
Chichester  
West Sussex  
PO19 1RH

## CRAWLEY BOROUGH: THREE BRIDGES WARD

### WAITING RESTRICTIONS

Reproduced from or based upon 2019 Ordnance Survey mapping with permission of the Controller of HMSO (c) Crown Copyright reserved.  
Unauthorised reproduction infringes Crown copyright and may lead to prosecution or civil proceedings West Sussex County Council Licence No. 100018485

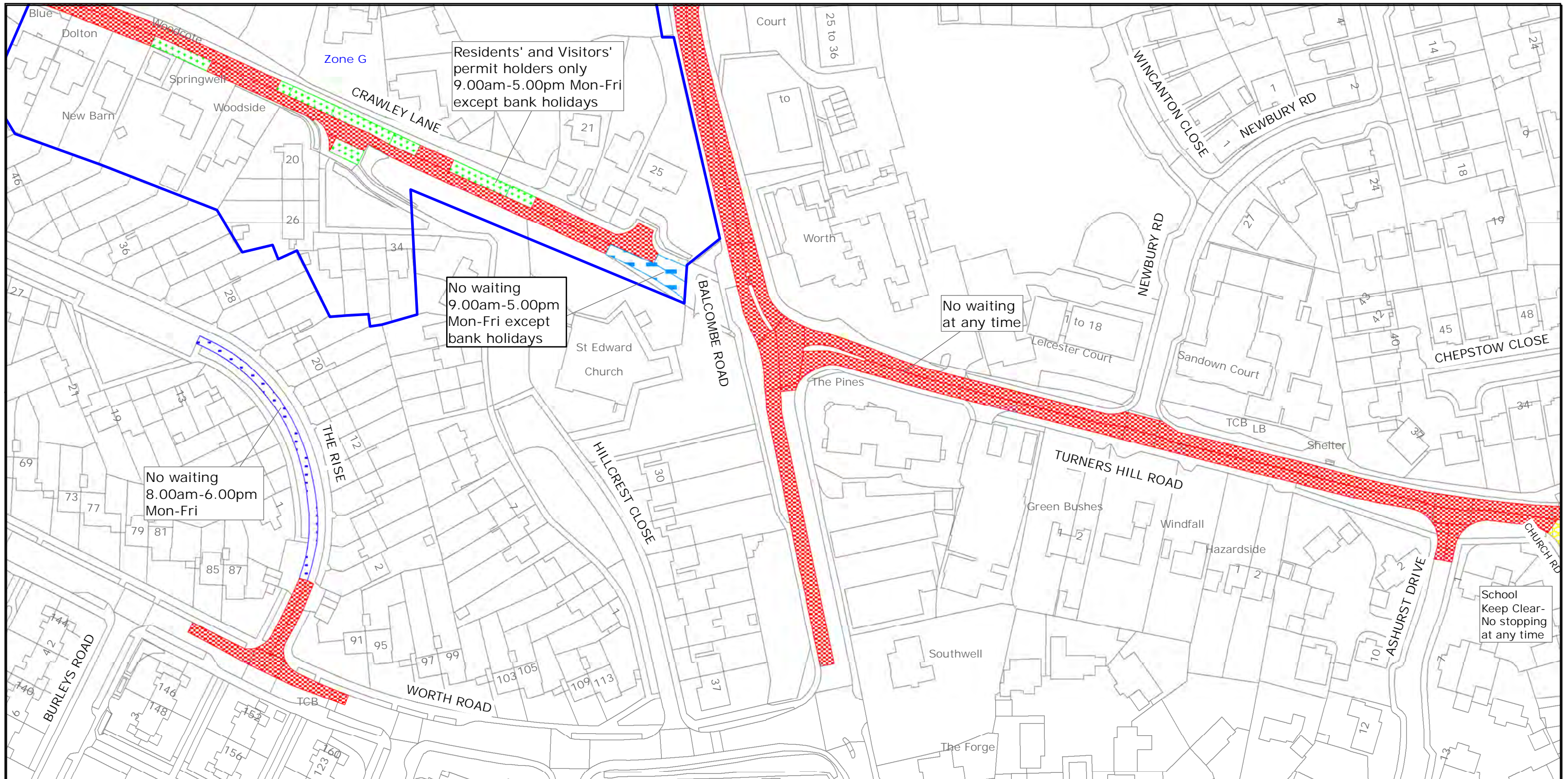
# TILE REF NO: TQ2837SWS

SHEET ISSUE NO 7  
SHEET ACTIVE FROM - 15/07/2019



SCALE:  
1:1250  
at A3 size





West Sussex County Council  
Highways & Transport  
The Grange  
Tower Street  
Chichester  
West Sussex  
PO19 1RH

CRAWLEY BOROUGH: POUND HILL SOUTH  
AND WORTH WARD

WAITING RESTRICTIONS

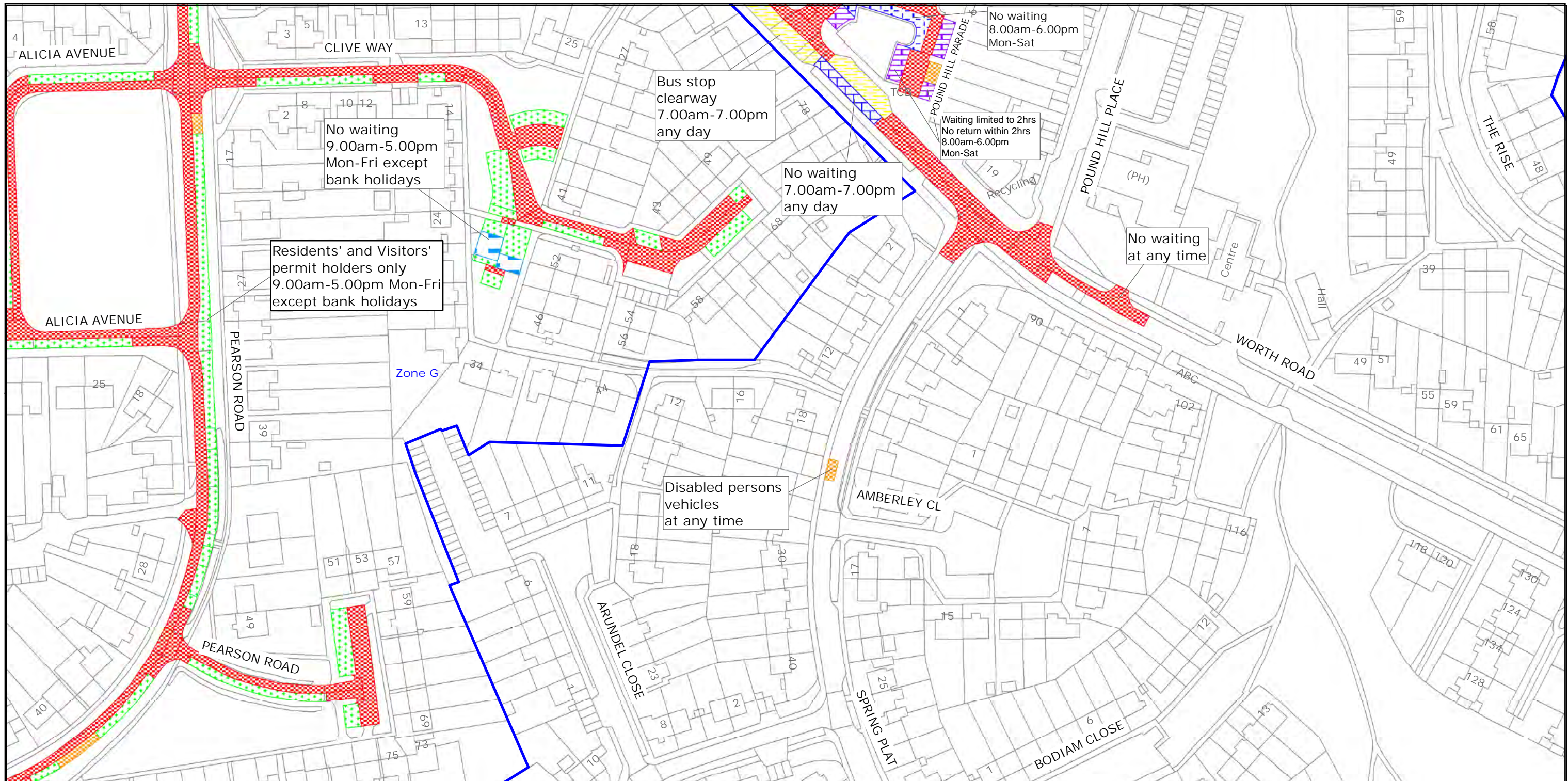
Reproduced from or based upon 2019 Ordnance Survey mapping with permission of the Controller of HMSO (c) Crown Copyright reserved.  
Unauthorised reproduction infringes Crown copyright and may lead to prosecution or civil proceedings West Sussex County Council Licence No. 100018485

TILE REF NO:  
TQ2936NEN

SHEET ISSUE NO 7  
SHEET ACTIVE FROM - 15/07/2019

N  
SCALE:  
1:1250  
at A3 size





West Sussex County Council  
Highways & Transport  
The Grange  
Tower Street  
Chichester  
West Sussex  
PO19 1RH

CRAWLEY BOROUGH: POUND HILL SOUTH  
AND WORTH WARD

WAITING RESTRICTIONS

Reproduced from or based upon 2019 Ordnance Survey mapping with permission of the Controller of HMSO (c) Crown Copyright reserved.  
Unauthorised reproduction infringes Crown copyright and may lead to prosecution or civil proceedings West Sussex County Council Licence No. 100018485

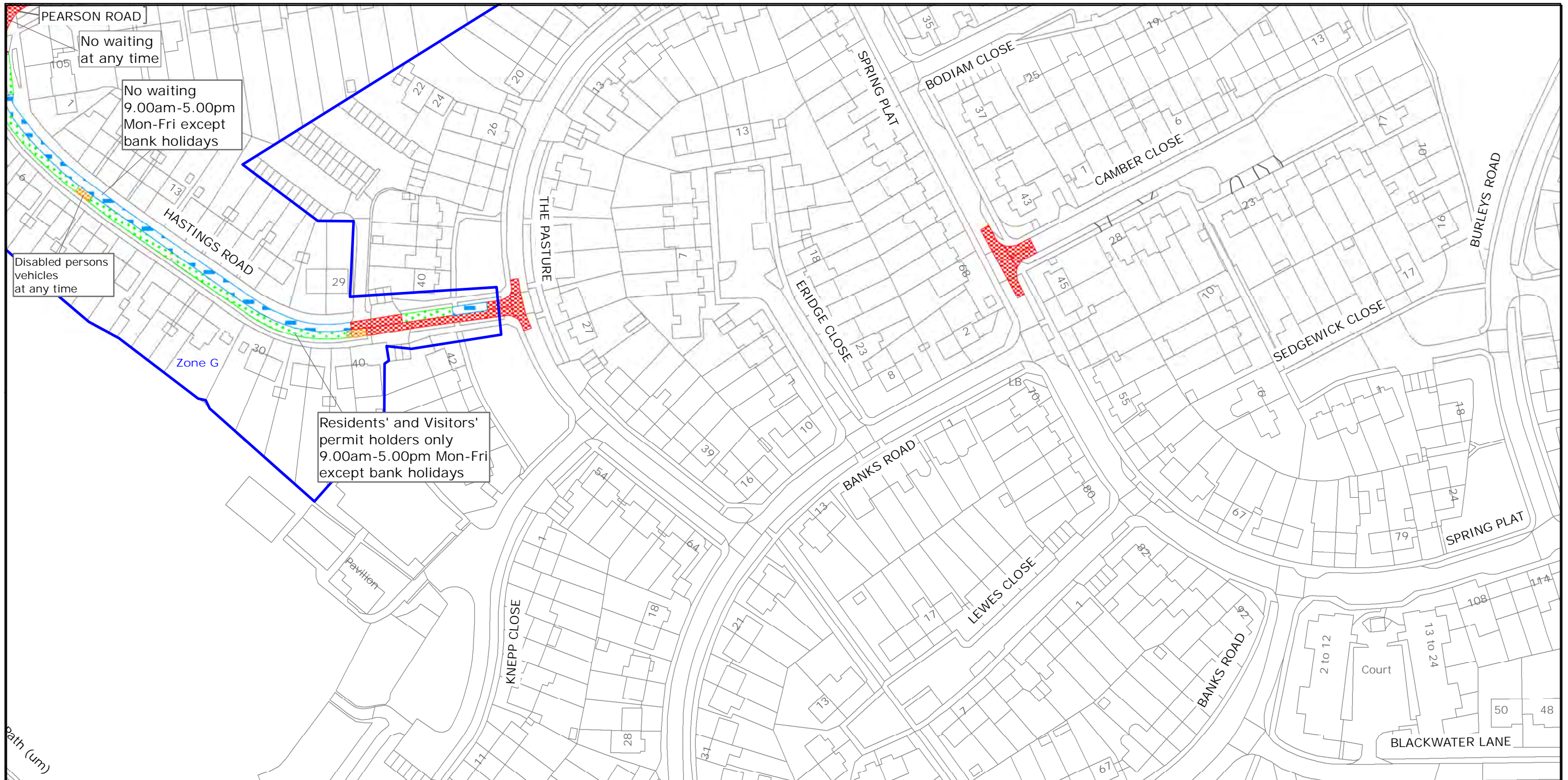
TILE REF NO:  
TQ2936NWN

SHEET ISSUE NO 6  
SHEET ACTIVE FROM - 15/07/2019



SCALE:  
1:1250  
at A3 size





West Sussex County Council  
Highways & Transport  
The Grange  
Tower Street  
Chichester  
West Sussex  
PO19 1RH

CRAWLEY BOROUGH: POUND HILL SOUTH  
AND WORTH WARD

WAITING RESTRICTIONS

Reproduced from or based upon 2019 Ordnance Survey mapping with permission of the Controller of HMSO (c) Crown Copyright reserved.  
Unauthorised reproduction infringes Crown copyright and may lead to prosecution or civil proceedings West Sussex County Council Licence No. 100018485

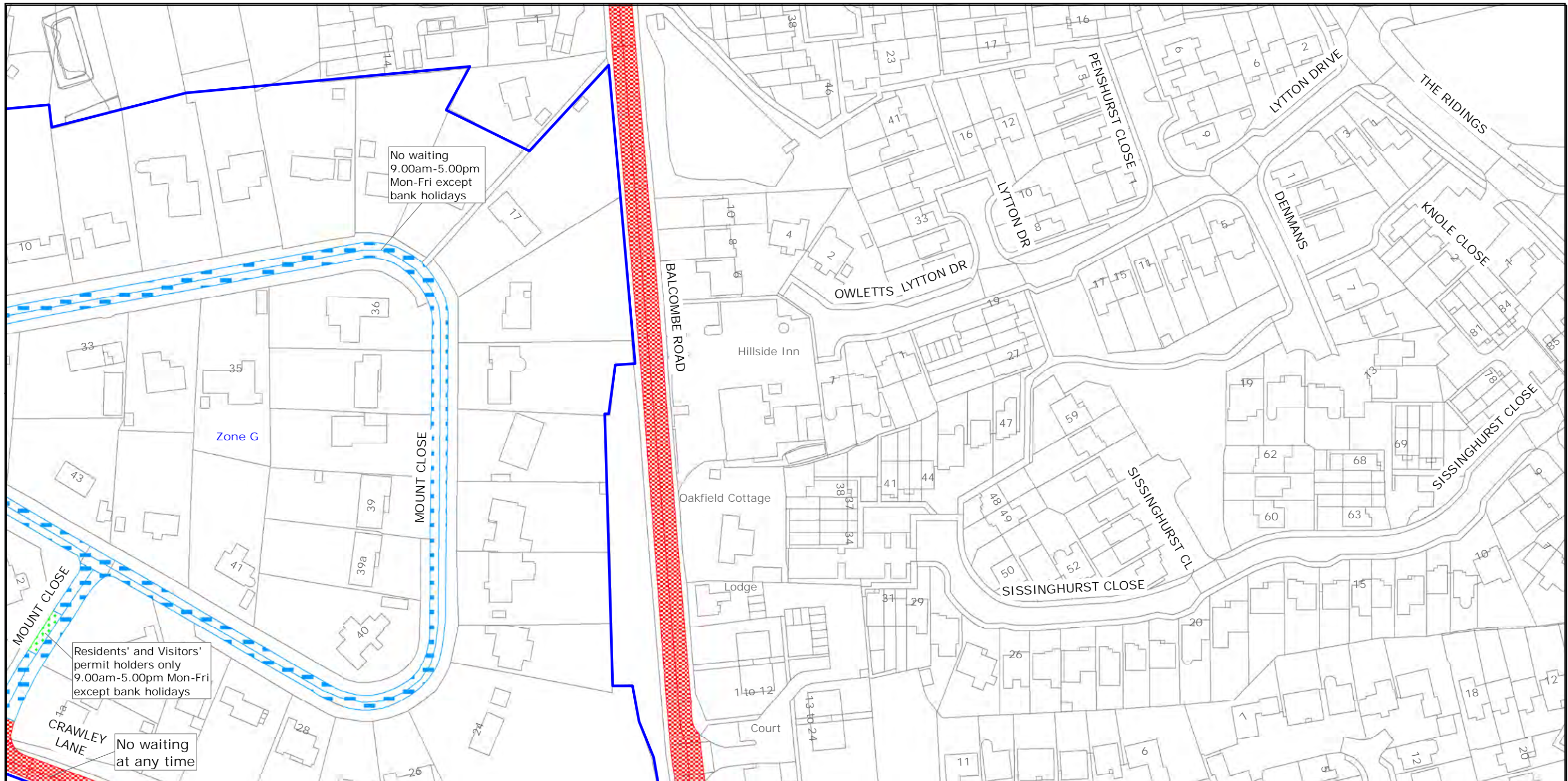
TILE REF NO:  
TQ2936NWS

SHEET ISSUE NO 5  
SHEET ACTIVE FROM - 15/07/2019



SCALE:  
1:1250  
at A3 size





West Sussex County Council  
Highways & Transport  
The Grange  
Tower Street  
Chichester  
West Sussex  
PO19 1RH

CRAWLEY BOROUGH: POUND HILL SOUTH  
AND WORTH WARD

WAITING RESTRICTIONS

Reproduced from or based upon 2019 Ordnance Survey mapping with permission of the Controller of HMSO (c) Crown Copyright reserved.  
Unauthorised reproduction infringes Crown copyright and may lead to prosecution or civil proceedings West Sussex County Council Licence No. 100018485

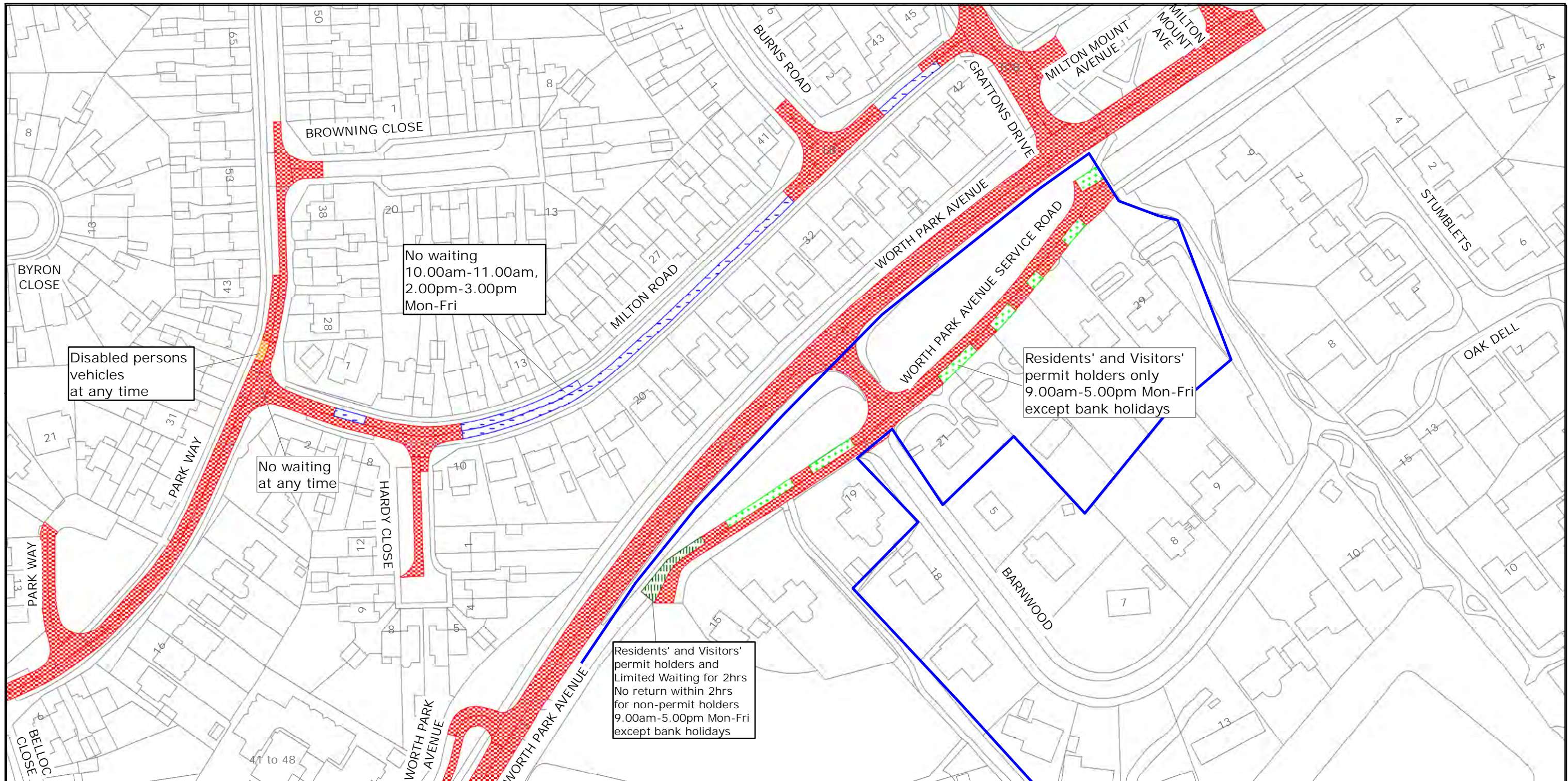
TILE REF NO:  
TQ2937SES

SHEET ISSUE NO 4  
SHEET ACTIVE FROM - 15/07/2019



SCALE:  
1:1250  
at A3 size





West Sussex County Council  
Highways & Transport  
The Grange  
Tower Street  
Chichester  
West Sussex  
PO19 1RH

# CRAWLEY BOROUGH: POUND HILL NORTH WARD AND POUND HILL SOUTH & WORTH WARDS WAITING RESTRICTIONS

Reproduced from or based upon 2019 Ordnance Survey mapping with permission of the Controller of HMSO (c) Crown Copyright reserved.  
Unauthorised reproduction infringes Crown copyright and may lead to prosecution or civil proceedings West Sussex County Council Licence No. 100018485

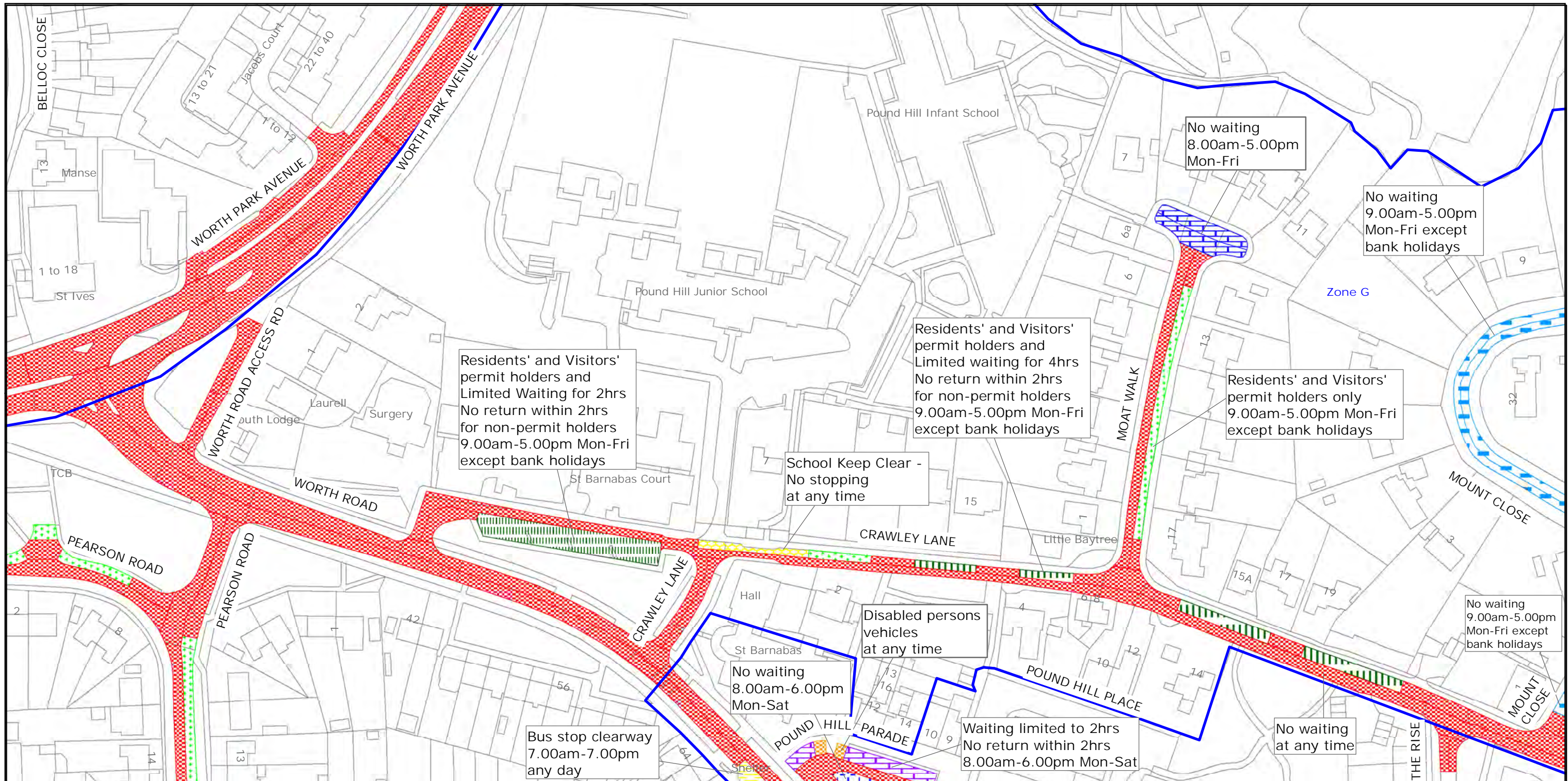
TILE REF NO:  
TQ2937SWN

SHEET ISSUE NO 8  
SHEET ACTIVE FROM - 15/07/2019



SCALE:  
1:1250  
at A3 size





West Sussex County Council  
Highways & Transport  
The Grange  
Tower Street  
Chichester  
West Sussex  
PO19 1RH

CRAWLEY BOROUGH: POUND HILL NORTH AND  
POUND HILL SOUTH AND  
WORTH WARDS

WAITING RESTRICTIONS

Reproduced from or based upon 2019 Ordnance Survey mapping with permission of the Controller of HMSO (c) Crown Copyright reserved.  
Unauthorised reproduction infringes Crown copyright and may lead to prosecution or civil proceedings West Sussex County Council Licence No. 100018485

TILE REF NO:  
TQ2937SWS

SHEET ISSUE NO 5  
SHEET ACTIVE FROM - 15/07/2019



SCALE:  
1:1250  
at A3 size